CERTIFICATE OF JUDGE.

I, James Reynolds Jr Junior, Judge of the County Court of the United Counties of Leeds and Grenville, pursuant to the ~~twelfth~~ 17 Section of "THE VOTERS' LISTS ACT," 1889 do hereby certify that the annexed is a corrected copy of the List of Voters for the year 18 91 received by me from the Clerk of the Municipality of the township of Augusta in the said United Counties, according to my revision and correction thereof pursuant to the provisions of the said Act.

Dated at the Town of Brockville, this Eighteenth day of December A.D. 1891

James Reynolds

JUDGE.

ARCHIVES TORONTO

VOTERS' LIST, 1891.

MUNICIPALITY OF AUGUSTA.

SCHEDULE OF POST-OFFICES.

1 Brockville	5 Bishop Mills	9 Maynard	15 Garretton
2 Maitland	6 Roebuck	10 Prescott	16 Glenmore
3 Algonquin	7 Central August.	11 Domville	17 Throoptown
4 North Augusta	8 Charleyville	14 Smith's Falls	18 Ventnor

POLLING SUB-DIVISION No. 1.

Comprising all those portions of the 1st and 2nd Concessions lying between the eastern limit of said Township and eastern side line of Lot No. 19 in each of said Concessions.

PART I.—Persons entitled to vote at both Municipal Elections and Elections to the Legislative Assembly.

No. on Roll	NAME.	Jurors.	LOT.	Concession or Street.	Description.		P.O. No.
178	Atkinson, Robert	j	pt 14	2	owner	m f	9
184	Anderson, Richard		pt 3	2	owner	m f	10
175	Ball, Geo. M.	j	pt 16	2	owner	m f	10
37	Brady, Thomas		pt 6	1	tenant	m f	10
57	Bradford, Derenzie		pt 12	1	tenant	m f	10
10	Black, John		pt 7	1	tenant	m f	10
109	Bradley, Isaac	j	pt 12	1	owner	m f	10
105	Bradford, Albert	j	pt 12	1	tenant	m f	10
73	Beaven, C. W.	j	pt 13, 15	1	occupant	m f	10
35	Boyle, George	j	pt 6	1	owner	m f	10
118	Barton, Amos	j	pt 13, 14	2	owner	m f	10
116	Barton, Freeman	j	pt 14	2	owner	m f	10
115	Barton, Philander	j	pt 14	2	owner	m f	10
130	Buckley, James		pt 12	2	owner	m f	10
134	Brown, Robert E		pt 11, 12	2	owner	m f	10
147	Brundage, Almeron	j	pt 6	2	owner	m f	10
193	Black, Peter		pt 8	2	tenant	m f	10
192	Black, Alexander		pt 8	2	owner	m f	10
173	Birks, Charles	j	pt 13, 17	3, 8	owner	m f	10
83	Bower, George	j	cen common	1	owner	m f	10
34	Berry, David		pt 5	1	tenant	m f	10
66	Bolland, Edward		pt 6	1	occupant	m f	10
136	Bovaird, W. G.	j	pt 9, 10	2	owner	m f	10
172	Collins, Francis	j	pt 17	2	owner	m f	10
180	Conklin, Henry		pt 12, 13, 10	2, 3	owner	m f	9
181	Conklin, George	j	pt 12, 13, 10	2, 3	tenant	m f	9
186	Cowan, Charles		pt 3, 4	2	owner	m f	10
110	Cooper, James	j	pt 11	1	owner	m f	10
109	Cooper, John	j	pt 11	1	owner	m f	10
22	Cullen, Patrick		pt 9	1	tenant	m f	10
135	Corrigan, James	j	pt 10, 11	2	owner	m f	10
82	Conklin, Stephen	j	pt 15	1	owner	m f	10

VOTER'S LIST—FORM 10. Ruled and Printed at Times Office, Brockville, Ont.

STATEMENT OF ALTERATIONS BY JUDGE.

(SECTION 17, SUB-SECTION 1.)

BE IT REMEMBERED, that upon a final revision and correction of the List of Voters of the Municipality of the Township of Augusta for the year 1891, pursuant to the provisions of "*The Ontario Voters' Lists Act, 1889*," the following changes were duly made by me in the copies of the said list received by me from the Clerk of the said Municipality, viz:

1. The following persons are added to the said list:

NAME	Polling Sub-Division	Part of List	Property or other Qualification
Fulton Freelove	8	1	pt 28. 5. R. m 7 J
Pyke Patrick	8	1	pts 31. 33. 34. 5. m 7 J
White Rev G S	2	1	pt 13. 3. m 7. Oc
Sirrell Rev John	7	1	pt 29. 4. m 7. Oc
Smith Rev J.	9	1	pt 34. 8 m 7. Oc
Hickey James	4	1	W ¾ of E ½ 20. J. m 7. J.
Kennedy Anna	8	2	pt 27. 4 O.
Forsythe James	10	1	pt 27. 9. m 7. J
Wilkinson Rev J	6	1	pt 30. 1 m 7. Oc
Ainley George jr	7	1	pts 33. 34. 2. m 7. J
Knapp George	2	1	pt. C. Con 8. m 7. J
Dixon W	8	1	pt 29. 5. m 7. J
Campbell Thomas	7	1	pt 21. 3 m 7. J S
Whitley Joseph	4	1	pt 4. 7 m 7. J
Whitley Thomas	4	1	pt 4. 7. m 7. J.
Knapp ~~Wm~~ W	2	3	pt 6. 4. m 7
~~Hickey James~~	~~4~~	~~1~~	~~pt 26 7.~~ ~~m 7 J~~
Bishop William Barton	8	1	pt 19. 5. m 7. J S
Bishop Elisha	8	1	pt 21 5. m 7. J.
Bradford Wilford	2	1	pt 12 & 11 3. m 7. J.

POLLING SUB-DIVISION No. 2,

Comprising all those portions of the 3rd and 4th Concessions lying between the eastern limit of said Township and eastern side line of Lot No. 19, in each of said Concessions.

PART I.—Persons entitled to vote at both Municipal Elections and Elections to the Legislative Assembly.

No. on Roll	NAME.	Jurors	LOT.	Concession or Street.	Decription.		P.O Address
306	Alder, Robert	j	pt 12, 13	3	owner	m f	10
252	Alkerton, John	j	pt 1	4	owner	m f	11
319	Birke, Berton		pt 15, 16	4	f son	m f	8
256	Bradley, Ira		pt 2	4	owner	m f	11
255	Bradley, James	j	pt 2	4	owner	m f	11
296	Buker, Levi		pt 12	4	owner	m f	8
203	Bass, Asa	j	pt 17, 18	3	owner	m f	10
318	Birke, Richard	j	pt 15, 16	4	owner	m f	8
335	Bass, Ashel		pt 15, 16, 17	3	owner	m f	10
283	Bower, Samuel	j	pt 4, 5	4	owner	m f	11
263	Bovaird, James		pt 4	4	owner	m f	11
254	Bradley, John A		pt 2	4	owner	m f	11
284	Bass, Henry		pt 6	4	owner	m f	11
294	Bass, John W		pt 11, 10	4, 5	owner	m f	8
236	Brundage, Abraham	j	pt 3, 4	3	tenant	m f	10
237	Brundage, Alfred		pt 3, 4	3	f son	m f	10
324	Bradford, Lincoln	j	pt 16	3	tenant	m f	10
257	Bradley, William		pt 2	4	owner	m f	11
249	Brown, Case		pt 2	3	owner	m f	11
257	Bradley, Robert		pt 2	4	owner	m f	11
	Bradford Stafford		16 12 + 11.	3	J.	M F	
295	Carson, George J	j	pt 12, 13	4	owner	m f	8
309	Conklin, John		pt 15	3	owner	m f	9
325	Cooper, David, sr		pt 17 other pr	4	owner	m f	10
326	Cooper, William		pt 17 other pr	4	f son	m f	10
273	Cook, Richard		pt 7, 8, 9	4	owner	m f	11
331	Dulmage, William		pt 16, 17	3	f son	m f	9
330	Dulmage, SamuelC	j	pt 16, 17	3	owner	m f	10
230	Daniels, William N	j	pt 4, 5	3	tenant	m f	10
231	Daniels, Albert	j	pt 4, 5	3	tenant	m f	10
340a	Edwards, John		pt 12	4	occupant	m f	3
177	Egan, Patrick		pt 15 14	3, 2	tenant	m f	9
242	Fell, John N	j	pt 3	3, 4	owner	m f	11
265	Froome, Erastus		pt 4, 5	4	tenant	m f	11
235	Fell, Chester	j	pt 3, 4	3	owner	m f	10
238	Fell, Samuel J	j	pt 3, 4	3	owner	m f	10
212	Fretwell, Ebison	j	pt 11	3	owner	m f	9
246	Fell, O. E		pt 3	3 4	f son	m f	11
214	Foster, Isaac		pt 5	3	owner	m f	10
269	Froome, William		pt 5	4	f son	m f	11
272	Glasford, James		pt 7, 8	4	owner	m f	10
260	Gladstone, William	j	pt 2, 3	4	owner	m f	11



4. The following changes are made in the names of voters incorrectly named :

Name Originally on List	Polling Sub-Division	Part of List	Name as Altered	Property or other Qualification
Orr William	7.	1	Orr John	pt 28. 2. T. S. R. 7
Lusby Edwin	6.	1	Lisby Edwin	pt 30. 1. T. R. 7.
Ward John B.	6.	1	Ward John B	pt 34. 1. T. R. 7.
Hillis Anson	9.	1	Hillis Hance	pt 34. 7. T. R. 7.
Wright Asa	9	1	Wright Asahel	pt 36. 37. 7. T. R. 7
Tournell Alfred	10	3	Tournell Alfred	pt 33. 34. 8. 9. R. 8

WITNESS my hand this Eighteenth day of December 189(

Thomas Wynne

County Judge, Co. of L & G

No. on Roll	NAME.	Jurors.	LOT.	Concession or Street.	Decription.		P.O Add's.
148	White, William		pt 6	2	owner	m f	10
149	White, William C	j	pt 6	2	owner	m f	10
70	Willard, George		pt 11, 13	1	tenant	m f	10
1	Wiser, J. P		pt 7, 8	1, 2	owner	m f	10
2	Ward, Neafield		pt 8	1	tenant	m f	10
18	Wiser, Harlow G		pt 6	2	f son	m f	10
19	Wiser, E. F		pt 8	2	f son	m f	10
20	Wiser, Isaac P		pt 7	2	f son	m f	10
170	Whitney, Augustus	j	pt 18	2	owner	m f	10
44	Youill, Archibald	j	pt 10	1	owner	m f	10
85	Young, Andrew	j	pt 18	1	tenant	m f	10
86	Young, William J		pt 18	1	tenant	m f	10

PART II.—Persons entitled to vote at Municipal Elections only.

71	Blakey, Miss	pt 13	1	owner	10
72	Blakey, Miss	pt 13, 15, 16	1	owner	10
51	Couch, Mrs	pt 11	1	owner	10
48	Goodison, Benjamin	pt 11	1	owner	10
166	Kelly, Margaret	pt 4	2	owner	10
68	Murray, Mrs	pt 13	1	owner	10
141	Mullen, Alzina	pt 8	2	owner	10
31	Moran, Mrs Harriet	pt 5	1	owner	10
36	McCauley, Rosalia	pt 6	1	owner	10
91	Merrington, Eliza A	pt 14	1	owner	10
92	Merrington, Mrs	pt 13	1	owner	10
50	Mullen, Mary	pt 12	1	owner	10
176	Perrin, Eliza	pt 14	2	owner	10
106	Patterson, Eliza	pt 12	1	owner	10
53	Shaver, Annie	pt 11	1	owner	10

PART III.—Persons entitled to vote at Elections to the Legislative Assembly only.

None.

No. on Roll	NAME.	Jurors.	LOT.	Concession or Street.	Description.		P.O Add'ss.
25	McCarthy, John J.		pt 8, 9	4	f son	m f	10
26	McCarthy, Wm. C.		pt 8, 9	1	f son	m f	10
46	McDermott, David	j	pt 10, 18	1	owner	m f	10
188	Mellon, Charles		pt 3, 4	2	tenant	m f	10
223	Polite, Judson	j	pt 1	2	owner	m f	10
107	Patterson, James	j	pt 13	1	owner	m f	10
139	Pearson, James	j	pt 9	2	tenant	m f	10
190	Perry, Robert		pt 5, 6	2, 3	owner	m f	10
191	Place, John W.		pt 7	2	owner	m f	10
189	Perry, John	j	pt 5	2	owner	m f	10
40	Polite, David	j	pt 6	1	tenant	m f	10
75	Patterson, James		pt 13	1	tenant	m f	10
168	Pyke, Wesley		pt cen com	2	owner	m f	10
159	Pyke, Charles		pt cen com	2	f son	m f	10
164	Queen, James	j	pt 2, 3	2	owner	m f	10
165	Queen, James E.		pt 2, 3	2	f son	m f	10
138	Row, Charles H.	j	pt 10	2	owner	m f	10
194	Robinson, Alexander	j	pt. 6, 7 9, 10	2	owner	m f	10
142	Row, John		pt 8	2	owner	m f	10
143	Row, James.		pt 8	2	f son	m f	10
144	Row, Edgar		pt 8	2	f son	m f	10
99	Row, John M.	j	pt 14	1	owner	m f	10
45	Russell, Edward		pt 9	1	owner	m f	10
7	Rooney, Edward		pt 8	1	tenant	m f	10
13	Ryan, Samuel, sr	j	pt 6, 7	2	tenant	m f	10
14	Ryan, Samuel, jr		pt 6, 7	2	f son	m f	10
60	Rickey, Robert		pt 12	1	owner	m f	10
131	Row, John W	j	pt 12, 13	2	tenant	m f	10
121	Scott, William		pt 15	2	owner	m f	10
196	Saunders, Henry	j	pt 1	2	owner	m f	10
160	Smith, James	j	pt 3, 4	2	owner	m f	10
161	Smith, Robert	j	pt 4	2	owner	m f	10
159	Smith, John		pt 5, 6	2	owner	m f	10
122	Scott, Eben		pt 15	2	f son	m f	10
123	Scott, George		pt 15	2	f son	m f	10
117	Scott, Joseph W.	j	pt 15	2	owner	m f	10
30	Smith, George		pt 8	1	tenant	m f	10
126	Scott, John	j	pt 15	1	owner	m f	10
127	Sterritt, David	j	pt 17	2	owner	m f	10
101	Sterritt, John		pt 13, 14	1	owner	m f	10
102	Sterritt, David H		pt 13, 14	1	tenant	m f	10
128	Sterritt, James H.		pt 17	2	f son	m f	10
97	Smades, Alexander		pt 14	1	owner	m f	10
76	Skinner, William E.		pt 13	1	income	m f	10
80	Smades, Ja. Hala	j	pt 16	1, 2	owner	m f	10
79	Smades, Sandy	j	pt 16	1, 2	owner	m f	10
89	Shewell, Edw. T	j	pt 17	1	owner	m f	10
90	Shewell, Harry E.		pt 17	1	f son	m f	10
213	Simpson, James		pt 11	2	owner	m f	9
174	Sherwood, Malcolm		pt 13, 17	3, 2	f son	m f	9
38	Tripp, James		pt 6	1	tenant	m f	10
98	Torrence, David		pt 14	1	owner	m f	10
146	Tyrie, John		pt 6	2	owner	m f	10
120	Torrance, Kennedy		pt 13	2	tenant	m f	10

3. The following changes are made in the property described opposite to the names of voters otherwise correctly inserted:

ification	NAME	Polling Sub-Division	Part of List	Property or other Qualification as Originally Described on List	Property or other Qualification as Altered
e Ward	McKinley James	4	1	Pt 4. 8. E. Ward	Pt 36. 7. E. Ward
e E	Ross D. C.	7	1	Pt 36. 3. E. Ward	Pt 35. 8. E. Ward

The copy filmed here has been reproduced thanks to the generosity of:

Archives of Ontario
Toronto

The images appearing here are the best quality possible considering the condition and legibility of the original copy and in keeping with the filming contract specifications.

Original copies in printed paper covers are filmed beginning with the front cover and ending on the last page with a printed or illustrated impression, or the back cover when appropriate. All other original copies are filmed beginning on the first page with a printed or illustrated impression, and ending on the last page with a printed or illustrated impression.

The last recorded frame on each microfiche shall contain the symbol ⟶ (meaning "CONTINUED"), or the symbol ▽ (meaning "END"), whichever applies.

Maps, plates, charts, etc., may be filmed at different reduction ratios. Those too large to be entirely included in one exposure are filmed beginning in the upper left hand corner, left to right and top to bottom, as many frames as required. The following diagrams illustrate the method:

L'exemplaire filmé fut reproduit grâce à la générosité de:

Archives of Ontario
Toronto

Les images suivantes ont été reproduites avec le plus grand soin, compte tenu de la condition et de la netteté de l'exemplaire filmé, et en conformité avec les conditions du contrat de filmage.

Les exemplaires originaux dont la couverture en papier est imprimée sont filmés en commençant par le premier plat et en terminant soit par la dernière page qui comporte une empreinte d'impression ou d'illustration, soit par le second plat, selon le cas. Tous les autres exemplaires originaux sont filmés en commençant par la première page qui comporte une empreinte d'impression ou d'illustration et en terminant par la dernière page qui comporte une telle empreinte.

Un des symboles suivants apparaîtra sur la dernière image de chaque microfiche, selon le cas: le symbole ⟶ signifie "A SUIVRE", le symbole ▽ signifie "FIN".

Les cartes, planches, tableaux, etc., peuvent être filmés à des taux de réduction différents. Lorsque le document est trop grand pour être reproduit en un seul cliché, il est filmé à partir de l'angle supérieur gauche, de gauche à droite, et de haut en bas, en prenant le nombre d'images nécessaire. Les diagrammes suivants illustrent la méthode.



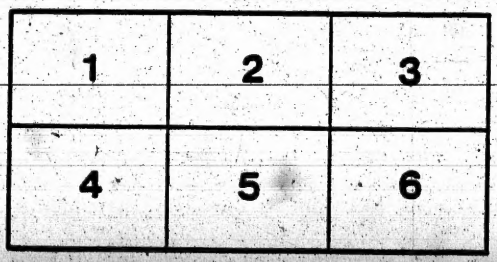

No. on Roll	NAME.	Jurors.	LOT.	Concession or Street.	Description.		P.O.Add.
1426	Parks, Charles		pt 34	9	tenant	m f	4
1448	Ralph, William		pt 25, 26	9	f son	m f	4
1479	Ralph, William		pt 27	9	owner	m f	4
1480	Ralph, Richard		pt 27	9	f son	m f	4
1481	Ralph, Charles		pt 27	9	f son	m f	4
1447	Ralph, John		pt 25, 26	9	owner	m f	4
1417	Ralph, John S.	j	pt 33, 34	9, 8	owner	m f	4
1418	Ralph, William S		pt 33, 34	8	owner	m f	4
1467	Sunderland, Thomas	j	5, 6, pt 33, 34	11, 10	owner	m f	4
1459	Sunderland, Benjamin		pt 4	11	owner	m f	4
1460	Sunderland, Albert		pt 4	11	occupant	m f	4
1466	Sunderland, Benjamin, jr		pt 33	10	owner	m f	4
1472	Steacy, John		29, 30, pt 28	10	owner	m f	4
1473	Steacy, William G.		29, 30, pt 28	10	f son	m f	4
1475	Steacy, Joseph	j	10, 11, pt 25, 26	11, 10	owner	m f	4
1465	Sunderland, Thomas B.	j	pt 34, 35, 36	10	owner	m f	4
1440	Seeley, George		pt 33	9	tenant	m f	4
1476	Steacy, William		Lot 11	11	f son	m f	4
1455	Warren, William B.		pt 34, 35, 36	10, 9	owner	m f	4

PART II.—Persons entitled to vote at Municipal Elections only.

1454	Bowman, Urilla		pt 37	9	owner		4

PART III.—Persons entitled to vote at Elections to the Legislative Assembly only.

	Colbourn, Ambrose		pt 34	9		m f	4
1477	Davis, Richard W		pt 26	10		m f	4
	Fournell, Alfred		pt 33, 34	8, 9		m f	4

Fournell

I certify that the aggregate number of names of persons upon the foregoing lists qualified to serve as Jurors is 543.

JOHN W. PLACE, Clerk.

I, JOHN WRIGHT PLACE, Clerk of the Municipality of the Township of Augusta, in the County of Grenville, do hereby certify that Parts One and Three of the within List constitute a correct List for the year 1891, of all persons appearing by the last Revised Assessment Roll of the said Municipality to be entitled to Vote at at Elections for Members of the Legislative Assembly; and that Parts One and Two constitute a correct List for said year of all persons appearing by the said Roll to be entitled to Vote at Municipal Elections in said Municipality; and I hereby call upon all electors to examine the said List, and if any omissions or other errors are perceived therein to take immediate proceedings to have the said errors corrected according to law.

Dated this twenty-second day of August, 1891.

JOHN W. PLACE, Clerk of said Municipality,
Post-Office, Prescott, Ont.

No. on Roll	NAME.	Jurors.	LOT.	Concession or Street.	Description.	P.O Address.
182	Davidson, John, sr		pt 2, 3	2	owner m f	10
132	Dalglish, Christopher	j	pt 18, c com	2	owner m f	10
133	Dalglish, Thomas A.		pt 18, c com	2	f son m f	10
183	Davidson, John, jr		pt 2, 3	2	f son m f	10
112	Dempsey, Aleck	j	pt 13	1	tenant m f	10
113	Dempsey, Edward		pt 13	1	f son m f	10
114	Dempsey, James T		pt 13	1	f son m f	10
162	Eward, Richard		pt 2	2	occupant m f	10
55	Easter, Samuel	j	pt 11	1	tenant m f	10
27	Easter, Curtis		pt 8	1	tenant m f	10
8	Easter, John		pt 8	1	tenant m f	10
11	Easter, William		pt 7	1	tenant m f	10
185	Ewart, Joseph	j	pt 2, 3	2	owner m f	10
43	Easter, Frederick		pt 9	1	tenant m f	10
179	Fretwell, Philip	j	pt 12, 13	2	owner m f	9
78	Flannigan, George	j	pt 14	1	tenant m f	10
47	Feeney, Thomas		pt 16, 18	1	occupant m f	10
87	Gurnsey, Samuel	j	pt 18	1	owner m f	10
88	Gurnsey, Ernest	j	pt 17	1	owner m f	10
96	Henry, John		pt 14	1	owner m f	10
16	Hanning, William		pt 7	2	tenant m f	10
84	Heck, George		pt 18	1	owner m f	10
64	Henry, Robert		pt 13	1	tenant m f	10
63	Henry, Robert W		pt 13	1	owner m f	10
65	Henry, George		pt 13	1	owner m f	10
94	Henry, William		pt 14	1	owner m f	10
93	Hill, Edwin		pt 13	1	tenant m f	10
100	Hill, Charles M		pt 14	1	owner m f	10
96	Henry, Samuel		pt 14	1	f son m f	19
198	Hall, James		pt 6	2	owner m f	10
167	Kelly, John	j	pt 3, 4	2	tenant m f	10
163	Leonard, Alfred		pt 2, 3	2	owner m f	10
41	Lane, Abraham	j	pt 9	1	owner m f	10
9	Littlejohn, Francis		pt 8	1	tenant m f	10
29	Littlejohn, Wellington		pt 8	1	tenant m f	10
39	Lane, James	j	pt 6	1	owner m f	10
171	Lane, Joseph	j	pt 18	2	tenant m f	10
145	Miller, George		pt 6	2	owner m f	10
103	Moore, Samuel	j	pt 14, 15	1	owner m f	10
32	Moran, Michael		pt 5	1	f son m f	10
33	Moran, Wm. J		pt 5	1	f son m f	10
129	Michaw, Joseph	j	pt 17	2	owner m f	10
77	Myers, Edward	j	pt 14	1	owner m f	10
67	Moore, James		pt 13	1	owner m f	10
62	Mullen, William		pt 12	1	tenant m f	10
58	Miller, William		pt 12	1	owner m f	10
59	Miller, John	j	pt 12	1	tenant m f	10
197	McCarten, Daniel		pt 2	2	owner m f	10
6	McCarney, James		pt 7	1	tenant m f	10
4	McCarten, Hugh		pt 7	2	tenant m f	10
21	McCarthy, John		pt 8, 9	1	owner m f	10
24	McCarthy, David	j	pt 8, 9	1	owner m f	10

Technical and Bibliographic Notes / Notes techniques et bibliographiques

The Institute has attempted to obtain the best original copy available for filming. Features of this copy which may be bibliographically unique, which may alter any of the images in the reproduction, or which may significantly change the usual method of filming, are checked below.

L'Institut a microfilmé le meilleur exemplaire qu'il lui a été possible de se procurer. Les détails de cet exemplaire qui sont peut-être uniques du point de vue bibliographique, qui peuvent modifier une image reproduite, ou qui peuvent exiger une modification dans la méthode normale de filmage sont indiqués ci-dessous.

- [x] Coloured covers/ Couverture de couleur
- [x] Covers damaged/ Couverture endommagée
- [ ] Covers restored and/or laminated/ Couverture restaurée et/ou pelliculée
- [ ] Cover title missing/ Le titre de couverture manque
- [ ] Coloured maps/ Cartes géographiques en couleur
- [ ] Coloured ink (i.e. other than blue or black)/ Encre de couleur (i.e. autre que bleue ou noire)
- [ ] Coloured plates and/or illustrations/ Planches et/ou illustrations en couleur
- [ ] Bound with other material/ Relié avec d'autres documents
- [ ] Tight binding may cause shadows or distortion along interior margin/ La reliure serrée peut causer de l'ombre ou de la distorsion le long de la marge intérieure
- [ ] Blank leaves added during restoration may appear within the text. Whenever possible, these have been omitted from filming/ Il se peut que certaines pages blanches ajoutées lors d'une restauration apparaissent dans le texte, mais, lorsque cela était possible, ces pages n'ont pas été filmées.

- [ ] Coloured pages/ Pages de couleur
- [x] Pages damaged/ Pages endommagées
- [ ] Pages restored and/or laminated/ Pages restaurées et/ou pelliculées
- [x] Pages discoloured, stained or foxed/ Pages décolorées, tachetées ou piquées
- [x] Pages detached/ Pages détachées
- [x] Showthrough/ Transparence
- [x] Quality of print varies/ Qualité inégale de l'impression
- [ ] Continuous pagination/ Pagination continue
- [ ] Includes index(es)/ Comprend un (des) index

Title on header taken from:/ Le titre de l'en-tête provient:

- [x] Title page of issue/ Page de titre de la livraison
- [ ] Caption of issue/ Titre de départ de la livraison
- [ ] Masthead/ Générique (périodiques) de la livraison

- [x] Additional comments:/ Commentaires supplémentaires: Copy has manuscript annotations. Addenda sheets tipped in.

This item is filmed at the reduction ratio checked below/
Ce document est filmé au taux de réduction indiqué ci-dessous.

10X 12X 14X 16X 18X 20X 22X 24X 26X 28X 30X 32X

2. The following persons are struck off the said List :

NAME	Polling Sub-Division	Part of List	Property or other Qualification
McRichmond Rev T.	9	1	pt 24. 8. Oa Br 7
Nicks James	4	3	pt 20. 7. M T
Kennedy Ellen	5	2	pt 27. 6. O.
Wilkinson Rev J	6	3	pt 20. 1 Br 7

PART II.—Persons entitled to vote at Municipal Elections only.

No. on Roll	NAME.	Ward	LOT.	Concession or Street.	Description.	VOTE
1346	Aspinwall, Elizabeth		pt 34	8	owner	4
1819	Baker, Mrs H.		pt 33, 34	8	owner	4
1836	Bleakly, Eliza		pt 34	8	owner	4
1859	Bennett, Elizabeth		pt 27	7	owner	4
1234	Botham, Hanna		pt 34	8	owner	4
1230	Briggs, David		pt 26	7	owner	18
1378	Baldwin, Arabella		pt 33	8	owner	4
1294	Dunn, Susan		pt 34	8	owner	4
1857	Delany, Margaret		pt 26	8	owner	17
1412	Davis, Olivia		pt 34	8	owner	4
1342	Kidd, George		pt 31	8	owner	4
1286	Smith, Rebecca		pt 33	8	owner	4
1288	Tompkins, Maria		pt 34	8	owner	4
1229	Whaley, Eliza		pt 32, 33	8	owner	4

PART III.—Persons entitled to vote at Elections to the Legislative Assembly only.

None.

POLLING SUB-DIVISION No. 6.

Comprising all that portion of the 1st Concession lying between the eastern side line of Lot No. 19 and the western limit of the said Township, and all that portion of the 2nd Concession of said Township lying between the eastern side line of Lot No. 19 and the eastern side line of Lot No. 36.

PART I.—Persons entitled to vote at both Municipal Elections and at Elections to the Legislative Assembly.

No. on Roll	NAME.	Jurors.	LOT.	Concession or Street.	Description.		P.O Address.
809	Anderson, John			1	income	m f	2
810	Anderson, Rev. G S			1	income	m f	2
947	Barritt, Albert	j	pt 28, 29	2	owner	m f	2
889	Baker, James		pt 30	1	owner	m f	2
886	Block, Elisha	j	pt 29	1	owner	m f	2
829	Boyd, James		pt 30	1	owner	m f	2
812	Baker, James P	j	pt 29	1	owner	m f	2
878	Brenner, Daniel	j	pt 33, 34	1	owner	m f	2
859	Boyer, Ephiel	j	pt 26, 27	1	owner	m f	2
924	Bennington, John		pt 19	1	owner	m f	10
925	Bennington, Alfred		pt 19	1	f son	m f	10
926	Bennington, George		pt 19	1	f son	m f	10
798	Burns, James	j	pt 24	1	owner	m f	2
799	Burns, John, sr		pt 25 other pt	1	owner	m f	2
800	Burns, John J., jr		pt 25 other pt	1	f son	m f	2
883	Byers, Charles		pt 32	1	owner	m f	2
884	Byers, Charles D		pt 32	1	f son	m f	2
879	Burns, Thomas		pt 35	1	owner	m f	2
877	Burns, James	j	pt 33	1	owner	m f	2
874	Byers, James	j	pt 35	1	owner	m f	2
861	Burns, Timothy	j	pt 28	1	tenant	m f	1
795	Burns, Patrick	j	pt 28	1	owner	m f	2
948	Binns, Thomas	j	pt 2[illegible]	1	owner	m f	2
832	Boyd, James		pt 3[illegible]	[illegible]	occupant	m f	2
894	Collier, John	j	pt [illegible]		owner	m f	2
891	Cleary, Patrick		pt 30	1	owner	m f	2
890	Cranston, James		pt 29	1	owner	m f	1
786	Conklin, Daniel		pt 21	1	owner	m f	10
865	Derbyshire, J		pt 37, 38	2	tenant	m f	2
898	Dixon, Benjamin		pt 30	1	tenant	m f	2
897	Dixon, David, sr		pt 30	1	owner	m f	2
804	Doyle, Patrick		pt 29, other pt	1	owner	m f	2
901	Dambrille, John		pt 29, 30	1	owner	m f	2
900	Dambrille, Frank		pt 30	1	tenant	m f	2
872	Dunham, George S	j	pt 36	1	owner	m f	2
928	Dake, William		pt 29	1	owner	m f	2
873	Dunham, Herbert S		pt 36	1	f son	m f	2
892	Dunham, Francis	j	pt 30	1	owner	m f	2
956	Edwards, Joseph		pt 31	1	occupant	m f	2
869	Eaves, James	j	pt 36, 37	1	tenant	m f	1
949	Easton, James E	j	pt 29	2	owner	m f	2
782	Everts, Timothy	j	pt 23	2, 3	owner	m f	9
783	Everts, Oliver	j	pt 23	2, 3	owner	m f	9
827	Elliott, William C	j	pt 29, 30	1	owner	m f	2
831	Ford, Henry		pt 29	1	tenant	m f	2
934	Fox, Austin, jr	j	pt 24	2	owner	m f	2

No. on Roll	NAME.	Jurat	LOT.	Concession or Street.	Description.			P.O Add.
1277	Davis, Johnson T		pt 33	8	tenant	m	f	4
1392	Dales, William		pt 37	7	owner	m	f	4
1282	Fyfe, Thomas		pt 34	8	owner	m	f	4
1300	Elliott, Rev. Joseph		pt 33, 34	8	occupant	m	f	4
1398	Faulkner, Charles P		pt 36	7	f son	m	f	4
1351	Fennessey, James	j	pt 23, 24	8	owner	m	f	17
1245	Fraser, Oliver		pt 27	8	owner	m	f	4
1324	Fournell, Charles		pt 33	8	owner	m	f	4
1396	Falkner, Libeus		pt 34, 35, 36	6, 7	owner	m	f	4
1397	Falkner, William D		pt 34, 35, 36	6, 7	f son	m	f	4
1409	Forrest, Cornelius	j	pt 29, 30	8	owner	m	f	4
1325	Fournell, Joseph		pt 33	8	owner	m	f	4
1396	Galbraith, Charles	j	pt 34	8	tenant	m	f	4
1412	Greer, Nathaniel T		pt 33, 34	8	owner	m	f	4
1347	Gallinger, Matthew	j	pt 33, 34	8	owner	m	f	4
1326	Gallinger, Simeon		pt 33, 34	8	tenant	m	f	4
1349	Gallinger, Matthew		pt 37	8	tenant	m	f	4
1306	Gunn, Robert		pt 34	8	tenant	m	f	4
1414	Haley, John	j	pt 37	8	owner	m	f	4
1264	Hillis, Joseph	j	pt 28	8	owner	m	f	4
1267	Hough, George	j	pt 29	8	owner	m	f	4
1268	Hough, Edwin		pt 29	8	f son	m	f	4
1269	Hobbs, Alexander	j	pt 29	8	owner	m	f	4
1408	Hillis, James	j	pt 28	8	owner	m	f	4
1405	Hough, James C	j	pt 26, 27, 25	8, 9	owner	m	f	4
1406	Hough, Robert K		pt 26, 27, 25	8, 9	f son	m	f	4
1407	Hough, Howard		pt 26, 27, 25	8, 9	f son	m	f	4
1401	Hillis, Ameer	j	pt 34	7	owner	m	f	4
1276	Jenkison, George		pt 34	8	owner	m	f	4
1302	Joynt, R. L	j	pt 33	8	owner	m	f	4
1279	Joynt, John L		pt 34	8	owner	m	f	4
1299	Johnston, John T		pt 34	8	owner	m	f	4
1384	Kirby, John		pt 36	7	owner	m	f	4
1381	Kerr, William	j	pt 34, 35	8	owner	m	f	4
1308	Love, William H		pt 34	8	owner	m	f	4
1311	Langstaff, James		pt 34	8	owner	m	f	4
1321	Love, James		pt 31	7, 8	owner	m	f	4
1322	Love, Shanley		pt 31	7, 8	f son	m	f	4
1323	Love, Joseph B		pt 33, 34	8	owner	m	f	4
1404	Ludlow, George		pt 24	8	tenant	m	f	7
1298	Matthews, G.A		pt 34	8	owner	m	f	4
1297	Matthews, William		pt 34	8	owner	m	f	4
1386	Metcalfe, Alpheus		pt 35 other pr	8, 7	tenant	m	f	4
1286	Mott, Samuel		pt 34	8	owner	m	f	4
1385	Metcalfe, Robert		pt 35 other pr	8, 7	owner	m	f	4
1275	Moffatt, George		pt 33	8	tenant	m	f	4
1387	Metcalfe, Wellington	j	pt 35, other pr	8, 7	tenant	m	f	4
1309	McLean, Robert	j	pt 34	8	owner	m	f	4
1271	McCracken, David		pt 34	8	owner	m	f	4
1343	McVeigh, Jason	j	pt 30	8	owner	m	f	4

No. on Roll	NAME.	Jurdn.	LOT.	Concession or Street.	Description.		P.O.Add.
662	Percival, Matthew H....		pt 20, 22	10	f son	m f	4
660	Percival, Samuel.....		pt 21, 22	9	owner	m f	4
683	Pickens, John	j	pt 12, 21	8, 9	owner	m f	4
777	Reynolds, Robert..		pt 5, 6	9	f son	m f	6
720	Reynolds, James.....		pt 11, 13	9	owner	m f	15
721	Reynolds, Samuel		pt 11, 13	9	f son	m f	15
722	Reynolds, George		pt 11, 13	9	f son	m f	15
718	Reynolds, Richard	j	pt 11, 13	9	owner	m f	15
776	Reynolds, William	j	pt 5, 6	9	owner	m f	15
672	Russell, John	j	pt 19	9	owner	m f	4
768	Robinson, Thomas A....	j	pt 1	9, 10	owner	m f	5
769	Robinson, William		pt 1	10	owner	m f	5
770	Robinson Robert	j	pt 1	10	owner	m f	5
746	Reynolds, John...		pt 5, 6	9	owner	m f	15
747	Reynolds, Joseph		pt 5, 6	9	f son	m f	15
767	Ragsdale, William J.....		pt 1	9	f son	m f	6
766	Ragsdale, Joseph		pt 1	9	f son	m f	6
654	Sunderland, William H.	j	pt 24	10	owner	m f	4
653	Sunderland, Thomas ...		pt 23	10	owner	m f	4
760	Streight, John.....		pt 2, 3	10	owner	m f	5
761	Streight, Thomas	j	pt 3	10	owner	m f	5
714	Sophy, Sorrel.....		pt 8	10	owner	m f	15
715	Sophy, Henry		pt 8	10	f son	m f	15
773	Taggart, James.....	j	pt 1	9	owner	m f	6
772	Taggart, John	j	pt 2	9	owner	m f	6
695	Thorpe, Rich.....		pt 14	10	owner	m f	15
755	Vincent, Seymour		pt 4	9	owner	m f	15
752	Walker, Philip.....		Lot 4	10	f son	m f	15
663	Weir, James	j	pt 20	10	owner	m f	4
778	Whalen, John		pt 16	9	owner	m f	4
751	Walker, George		pt 4	10	owner	m f	15
753	Walker, William		Lot 4	10	f son	m f	15
705	Yeldon, William	j	pt 7, 12	10	tenant	m f	15

PART II.—Persons entitled to vote at Municipal Elections only.

710	Connell, William	p: 9	10	owner	15
723	Dodge, Mrs	pt 12	9	owner	15
726	Diamond, Mary J	pt 12	9	owner	15
748	Ferguson, George	pt 6	10	owner	15
779	Gehan, Eleanor...	pt 17	9	owner	4
743	Hutton, Sarah	pt 8	9	owner	15
732	Minish, Jemima	pt 15	9	owner	15
766	Ragsdale, Ann	pt 1	9	owner	6

PART III.—Persons entitled to vote at Elections to the Legislative Assembly only.
None.

No. on Roll	NAME.	Jurors.	LOT.	Concession or Street.	Description.			POLL.
1344	McCully, John H.	j	pt 31	8	owner	m	f	4
1403	McGrath, Patrick		pt 24	8	owner	m	f	4
1304	McBratney, Samuel		pt 33, 34	8	owner	m	f	4
1274	McBratney, James		pt 33	8	owner	m	f	4
~~1304~~	~~McAmmond, Rev. T~~		~~pt 34~~	8	occupant	m	f	4
1301	Norton, S. W		pt 31	8	owner	m	f	4
1358	Nolan, Patrick		pt 26	7	owner	m	f	4
1305	Oxby, Joseph		pt 34	8	tenant	m	f	4
1283	Pardee, F. J	j	pt 34	8	owner	m	f	4
1367	Peoples, William		pt 29	7	owner	m	f	4
1292	Philips, William B	j	pt 32	8	owner	m	f	4
1263	Perrin, Amos	j	pt 28	7	owner	m	f	17
1310	Philips, Russell		pt 34	8	tenant	m	f	4
1380	Ritchie, George		pt 28	7	owner	m	f	4
1290	Rayeroft, John	j	pt 34, 35	8	owner	m	f	4
1270	Ralph, Theodore W		pt 34	8	owner	m	f	4
1351	Seeley, Philip		pt 33, 34	8	occupant	m	f	4
1307	Steacy, William	j	pt 34	8	owner	m	f	4
1266	Snow, Willard		pt 27	8	tenant	m	f	4
1399	Steacy, George		pt 32, 34, 35	7	owner	m	f	4
1400	Steacy, William		pt 32, 34, 25	7	occupant	m	f	4
1402	Solomon, William		pt 30	7	owner	m	f	4
1317	Scott, Joseph		pt 34	8	tenant	m	f	4
1350	Shoolue, Thomas		pt 37	8	tenant	m	f	4
	Smith Rev J.		*pt 34*	*8*	*oc*	*m*	*f*	
1352	Trayner, Edward	j	pt 24	7	owner	m	f	17
1281	Tompkins, Grant		pt 34	8	occupant	m	f	4
1414	Totten, Samuel W	j	pt 32, 33, 34	8	owner	m	f	4
1416	Totten, Howard	j	pt 32, 33, 34	8	tenant	m	f	4
1345	Thorn, Thomas		pt 34	8	owner	m	f	4
1346	Thorn, John	j	pt 34	8	tenant	m	f	4
1327	Timlick, Alexander	j	pt 31, 32	7, 8	owner	m	f	4
1328	Timlick, Norman		pt 31, 32	7, 8	f son	m	f	4
1375	Vout, William		pt 24	7	owner	m	f	4
1295	Waddell, W. H		pt 34	8	owner	m	f	4
1289	Warren, Thomas E	j	pt 33, 34	8	owner	m	f	4
1312	Weatherhead, Thomas		pt 34	8	owner	m	f	4
1287	Wilson, Joseph R		pt 34	8	owner	m	f	4
1337	Whaley, Samuel J		pt 33, 34	8	owner	m	f	4
1330	Whaley, Timothy		pt 32, 33	8	f son	m	f	4
1390	Walker, Philander		pt 38	7, 6	owner	m	f	4
1391	Walker, Pelessier		pt 38	7, 6	f son	m	f	4
1394	Wright, Asahel	j	pt 36, 37	7	owner	m	f	4
1318	Webster, Norman		pt 33	8	owner	m	f	4
1395	Wright, Anson		pt 35, 37	7	f son	m	f	4
1376	Wright, William B		pt 27	7	owner	m	f	4
1331	York, Joseph	j	pt 31	8	owner	m	f	4

No. on Roll	NAME.	Agent.	LOT.	Concession or Street.	Description.			POLL.
811	Fox, William		pt 30, 33	1	owner	m	f	2
868	Freeland, Henry		pt 36, 37	1	owner	m	f	1
863	Findon, Job	j	pt 37 38	1	tenant	m	f	
796	Farrell, Thomas	j	pt 28	1	owner	m	f	2
797	Farrell, John		pt 28	1	f son	m	f	2
935	Fox, George	j	pt 25	2	owner	m	f	2
936	Fox, Austin		pt 24	2	owner	m	f	2
937	Fox, George		pt 24	2	tenant	m	f	2
915	Grey, Robert		pt 29	1	[illegible]	m	f	2
912	Gifkin, Syrus	j	pt 25	1	owner	m	f	2
913	Gifkin, William S		pt 25	1	[illegible]	m	f	2
836	Grey, Robert	j	pt 30	1	[illegible]	m	f	2
908	Haley, Alex.		pt 23	2	tenant	m	f	2
906	Haley, Alexander	j	pt 25, 29	1	owner	m	f	2
817	Hervey, Robert G		pt 30, 31	1	owner	m	f	2
903	Haley, William	j	pt 24, 25, 29	2	owner	m	f	2
939	Hunter, Peter	j	pt 25	2	owner	m	f	2
785	Hulbert, Burton	j	pt 29, 22, 23	3, 2	owner	m	f	9
907	Haley, Thomas		pt 23, 25, 29	2, 1	owner	m	f	2
854	Haley, James		pt 25, 27	1	tenant	m	f	2
902	Haley, Alpheus	j	pt 26	2	owner	m	f	2
803	Jackson, John		pt 30	1	occupant	m	f	2
802	Jackson, Ernstus		pt 30	1	owner	m	f	2
919	Jones, Andrew	j	pt 22, 23	1	owner	m	f	2
920	Jones, Harold		pt 22, 23	1	f son	m	f	2
933	Jones, Solomon		pt 21, 22, 23	1, 2	owner	m	f	2
805	Kennedy, William		pt 29	1	owner	m	f	2
845	Keeler Samuel		pt 23, 24	1, 2	owner	m	f	2
918	Keeler, Edwin	j	pt 23, 24	1, 2	owner	m	f	2
822	Lester, Edwin		pt 30	1	tenant	m	f	2
851	Lewis, Rev Richard		pt 28	1	owner	m	f	2
852	Livingston, John	j	pt 28	1	tenant	m	f	2
856	Lemon, Hiram	j	pt 27 29	1	owner	m	f	2
857	Lemon, C. B		pt 27 other pr	1	owner	m	f	2
864	Lyman, William B	j	pt 37, 38	1	tenant	m	f	1
880	Mallock, F		pt 32	1	owner	m	f	2
844	Morgan, William	j	pt 29	1	tenant	m	f	2
892	Maxwell, A. H		pt 36, 37, 38	1	f son	m	f	1
886	Mahan, James	j	pt 30	1	owner	m	f	2
893	Maxwell, Alexander		pt 36, 37, 38	1	f son	m	f	1
850	Mooney, John		pt 29	1	owner	m	f	2
921	Murdock, Patrick C	j	pt 20	1	owner	m	f	10
891	Maxwell, James	j	pt 36, 37, 38	1	owner	m	f	2
788	Mowat, Richard		pt 20	2	f son	m	f	2
911	McNish, Russell		pt 24	1	owner	m	f	2
840	McMannus, Francis		pt 29	1	owner	m	f	2
841	McMannus, William		pt 29	1	owner	m	f	2
885	McIlvenna Thomas	j	pt 31	1	owner	m	f	2
922	McLean, James	j	pt 21	1	owner	m	f	2
909	McLean, John	j	pt 23, 24	1	owner	m	f	2
898	McKim, John T.	j	pt 27	2	owner	m	f	2
950	McKenzie, Edward		pt 23	2	owner	m	f	2

POLLING SUB-DIVISION No. 10.

Comprising all the 11th Concession and all those portions of the 9th and 10th Concessions, lying between the western limit of the said Township and the eastern side line of Lot No. 26, in each of the said 9th and 10th Concessions.

PART I.—Persons entitled to vote at Municipal Elections and Elections to the Legislative Assembly.

No. on Roll	NAME.	Jurors.	LOT.	Concession or Street.	Description.	POLL.
1478	Barr, Samuel		pt 28	9	owner m f	4
1440	Baldwin, Elijah		pt 27	9	owner m f	4
1453	Baldwin, Elf		pt 37	9	tenant m f	4
1451	Baldwin, Amos P		pt 37	9	owner m f	4
1430	Bolton, Chauncy		pt 33, 34	9, 8	owner m f	4
1434	Bobier, William, sr		pt 37	9	owner m f	4
1442	Baker, Craven		pt 29	9	owner m f	4
1469	Baldwin, Sherman		pt 4 Lot 3	11	owner m f	4
1436	Bobier, William, jr		pt 37	9	f son m f	4
1469	Baldwin, Lester		pt 2, 3, 4	11	f son m f	4
1432	Corr, George		pt 34, 32	9, 10	owner m f	4
1433	Corr, Alonzo		pt 34, 32	9, 10	f son m f	4
1421	Checkly, Thomas F		pt 33	9	tenant m f	4
1419	Checkly, Richard T		pt 33, 34	9	owner m f	4
1439	Churchill, Thomas		pt 33	9	owner m f	4
1431	Corr, Joseph		pt 33	9	tenant m f	4
1437	Corr, Thomas		pt 33	9	tenant m f	4
1449	Daniels, H		pt 36	9	owner m f	4
1429	Dunn, A. T.		pt 32, 33	8, 9	owner m f	4
1425	Davis, John B		pt 34	9	owner m f	4
1428	Davis, George		pt 34	9	owner m f	4
1458	Davis, John H		pt 35, 36	9, 10	owner m f	4
1457	Davis, Edward		pt 36	10	owner m f	4
1456	Davis, Edward R		pt 37	9, 10	owner m f	4
1450	Francis, John		pt 36, 37, 33	9, 8	occupant mf	4
1438	Forrest, Joseph		pt 31	9	owner m f	4
	Freight James		*pt 29.*	*9*	*J.*	*Sr 7*
1461	Haze, Richard		1	11	owner m f	4
1471	Hart, William		pt 31, 32	10	owner m f	4
1427	Hough, David		pt 25, 35	9	owner m f	4
1447	Hough, George W		pt 31	9	owner m f	4
1445	Hillis, James		pt 29	9	owner m f	4
1444	Kyle, Robert		pt 30 other pr	9	owner m f	4
1470	King, Edward		pt 30, 3	10	owner m f	4
0474	King, Joseph		8, 9	11	owner m f	4
1420	Lewars, James E		pt 32, 33	9	owner m f	4
1422	Lewars, J. Edward		pt 32, 33	9	f son m f	4
1424	Lewars, William F		pt 32, 33	9	f son m f	4
1462	McKim, Wellington		Lot 1	11	tenant m f	4
1450	McArthur, Rev. Mr		pt 37	9	tenant m f	4
1482	Miller, Thomas		pt 29	9	owner m f	4
1463	Myers, John		pt 34, 35	10	owner m f	4
1463	Myers, William		pt 34, 35	10	f son m f	4
1437	McCully, Andrew		pt 33	9	owner m f	4

No. on Roll	NAME.	Jurat.	LOT.	Concession or Street.	Description.		Value.
588	Robinson, James	j	pt 6	7	owner	m f	6
548	Robinson, James		pt 4, 5	7, 6	owner	m f	8
572	Teppin, Freeham	j	pt 13	7	tenant	m f	6
587	Thorpe, James		pt 17	7	owner	m f	7
594	Thorpe, Thomas	j	pt 18, 19	7	owner	m f	7
612	Thorpe, Henry		pt 19, 20, 21	7, 8	owner	m f	17
613	Thorpe, Arthur		pt 19, 20, 21	7, 8	f son	m f	17
595	Thorpe, John		pt 19, 20, 21	7, 8	f son	m f	17
631	Townsend, John		pt 14	8	owner	m f	4
533	Thompson, John		pt 7	8	owner	m f	6
614	Thorpe, Thomas		pt 19, 20	7, 8	f son	m f	7
640	Whalen, Thomas	j	pt 17 e com	8	owner	m f	4
555	Whitley, Francis	j	pt 7	7	owner	m f	6
524	White, Nathaniel	j	pt 2	6, 7	owner	m f	6
525	White, David	j	pt 3	6, 7	owner	m f	17
639	Walker, William	j	pt 9	8	owner	m f	
			pt 4	7			
			pt 4	7			
547	Yeldon, William		pt 2, 3	8	occupant	m f	6

PART II.—Persons entitled to vote at Municipal Elections only.

602	Black, Elizabeth	pt 19, 20	7	owner	17
604	Black, Jane	pt 19, 20	7	owner	17
579	Brown, Amelia	pt 15, 16	7	owner	7
569	Bovaird, Mary	pt 8	7	owner	6
566	Barton, Sarah J.	pt 7, 9	7	owner	6
517	Dunbar, Mary	pt 1	7	owner	6
522	Drummond, John	pt e com	6, 7	owner	6
518	Dunbar, David	pt 1	7	owner	6
520	Kelso, Mary Jane	pt 1, 2	7, 6	owner	6
539	Kennedy, Mary Ann	pt 13	8	owner	4
624	Langstaff, Mrs	pt 7	8	owner	15
621	O'Keefe, Mary	pt 23	7	owner	17
534	Thompson, Rose	pt 7	8	owner	6

PART III.—Persons entitled to vote at Elections to the Legislative Assembly only.

606	Hickey, James	pt 20	7	m f	17
609	Tyrrir, Alexander	pt 19	7	m f	17

No. on Roll	NAME.	Jurors	LOT.	Concession or Street.	Description.		P.O. A/c.
781	Gehan, Peter	j	pt 17	9	owner	m f	4
780	Gehan, Patrick	j	pt 17	9	owner	m f	4
693	Greer, John		pt 15	10	owner	m f	15
694	Greer, Joseph		pt 15	10	f son	m f	15
742	Hutton, William		pt 8	9	f son	m f	15
741	Hutton, William	j	pt 8, 9	9	owner	m f	15
744	Hutton, Thomas	j	pt 8	9	owner	m f	15
686	Jones, Robert	j	pt 16, 17	9	owner	m f	15
704	Johnson, William		pt 7, 12	10	owner	m f	15
686	Jones, William, sr.	j	pt 17	10	owner	m f	15
687	Jones, William, jr.		pt 17	10	f son	m f	15
688	Jones, Wesley		pt 17	10	f son	m f	15
680	Jones, Samuel		pt 21	10	owner	m f	15
678	Jones, Thomas	j	pt 18	10	owner	m f	5
681	Johnson, Robert	j	pt 20	10	owner	m f	15
669	Kyle, John	j	pt 18 e com	9	owner	m f	4
670	Kyle, William J.		pt 18 e com	9	f son	m f	4
671	Kyle, John T.		pt 18 e'n com	9	f son	m f	4
718	Kinch, George	j	pt 10	9	owner	m f	15
749	Launderville, Paul	j	pt 6	10	tenant	m f	15
451	Langtry, Joseph	j	pt 22	9	tenant	m f	4
696	McReynolds, Edward	j	pt 14	10	tenant	m f	15
739	McMullen, Edwin		pt 7	9	f son	m f	15
667	Meech, Thomas	j	pt 16, 19	8, 9	owner	m f	4
668	Meech, Frank		pt 16, 19	8, 9	f son	m f	4
758	Morrison, James		pt 2	10	owner	m f	5
759	Morrison, George		pt 2	10	f son	m f	5
760	Morrison, Albert		pt 2	10	f son	m f	5
754	Morris, Edward	j	pt 3	9, 10	owner	m f	5
673	McRoberts, John		pt 8, 18, 19	10	owner	m f	15
732	McRoberts, William J.		pt 15, 18	9	owner	m f	15
731	McElree, Samuel	j	pt 10	9	owner	m f	15
734	McElree, John	j	pt 10	9	owner	m f	15
736	McMullen, Richard		pt 10, 11, 14, 7	8, 9	owner	m f	15
737	McMullen, Albert J.		pt 11, 14	9	f son	m f	15
738	McMullen, George		pt 11, 14	9	f son	m f	15
745	McRoberts, James	j	pt 7	9	owner	m f	15
690	McFadden, Alexander	j	pt 16, 17	10	owner	m f	15
691	McFadden, Robert		pt 16, 17	10	f son	m f	15
692	McFadden, James		pt 16, 17	10	f son	m f	15
689	McFadden, Hugh	j	pt 13	10	owner	m f	15
765	McReynolds, John	j	pt 1, 2	10	owner	m f	5
677	McCoy, Robert	j	pt 19 e com	10	owner	m f	5
674	McRoberts, Johnson		pt 14	9	f son	m f	15
675	McRoberts, Samuel		pt 8, 14	8, 9	owner	m f	15
691	McFadden, Herman		pt 17	10	f son	m f	15
754	Morris, John		pt 2	9	owner	m f	15
764	Netsell, James E.	j	pt 3, 4	9	owner	m f	15
656	Powell, Alexander		pt 23	10	son	m f	4
730	Parks, Charles	j	pt 14	9	owner	m f	15
655	Powell, Martin	j	pt 23	10	owner	m f	4
681	Percival, Roger	j	pt 20, 22	10	owner	m f	4

Page	No. on Roll	NAME.	Juror.	LOT.	Concession or Street.	Description.			Page
	1173	Black, Joseph		pt 30	5, 6	owner	m	f	3
	1203	Black, Thomas D	j	pt 32	6	owner	m	f	3
	1202	Black, William W		pt 32	6	f son	m	f	3
	1243	Redmond, W. A		pt 38	6	f son	m	f	4
	1178	Ross, James		pt 29	6	owner	m	f	3
	1246	Redmond, William	j	pt 38	6	owner	m	f	3
	1168	Shannon, Samuel		pt 34, 35	4, 5	tenant	m	f	3
	1131	Spry, Thomas		pt 29, 37	5, 4	tenant	m	f	3
	1233	Solomon, William		pt 33, 34	6	tenant	m	f	4
	1216	Solomon, William		pt 26	6	tenant	m	f	4
	1231	Scott, John		pt 33	6	owner	m	f	4
	1241	Toppin, Joseph		pt 34		f son	m	f	3
	1177	Throop, James H	j	pt 29, 30, 31	5	owner	m	f	3
	1240	Toppin, Thomas		pt 34	5	owner	m	f	3
	1252	Tanny, Solomon	j	pt 36	5	owner	m	f	3
	1170	Throop, George		pt 31	5	owner	m	f	3
	1169	Throop, Joseph A		pt 29, 30	5	owner	m	f	3
	1161	Throop, Marshall F	j	pt 29, 30	5	f son	m	f	3
	1165	Throop, William		pt 29, 30	6	owner	m	f	16
	1205	Tanny, William		pt 20, 25	6	tenant	m	f	16
	1204	Tanny, John	j	pt 20, 25	6	occupant	m	f	3
	1155	Thompson, Henry		pt 12, 28	6	owner	m	f	16
	1192	Vout, Robert		pt 22	6	owner	m	f	4
	1196	Vout, John	j	pt 26	6	owner	m	f	4
	1217	Vout, James		pt 25	5	owner	m	f	3
	1128	Wood, Robert		pt 23, 24, 25	6	owner	m	f	16
	1194	Wood, Delbert		pt 20, 21	6	tenant	m	f	3
	1177	Watkins, George		pt 28	6	owner	m	f	3
	1245	Wilson, Christopher		pt 36	6	owner	m	f	16
	1208	Wylie, John, jr	j	pt 21	6	tenant	m	f	3
	1134	Wylie, William		pt 21	5	owner	m	f	3
	1159	Wright, Chelson	j	pt 33, 32	5	owner	m	f	3
	1158	Wright, James		pt 29	6	owner	m	f	3
	1127	Wood, Robert		pt 19					

PART II.—Persons entitled to vote at Municipal Elections only.

	1119	Coats, Elizabeth		pt 30, 31	6	owner			4
	1198	Coville, Mrs		pt 21	6	owner			16
	1189	Dustan, Mary E		pt 24, 25	6	owner			16
	1211	Kennedy, Miss		pt 27	6	owner			4
	1145	McNish, Mrs		pt 28	5	owner			3

PART III.—Persons entitled to vote at Elections to the Legislative Assembly only.

None.

POLLING SUB-DIVISION No. 4.

Comprising all those portions of the 7th and 8th Concessions lying between the eastern limit of said Township and eastern side line of Lot No. 24 in each of said Concessions.

PART I.—Persons entitled to vote at both Municipal Elections and Elections in the Legislative Assembly.

No. on Roll	NAME.	Jurors.	LOT.	Concession or Street.	Description.		
599	Alberry, William		pt 17	7	owner	m f	7
600	Alberry, Enoch W.		pt 16, 17	8, 7	owner	m f	7
563	Bovaird, John	j	pt 8	7	tenant	m f	6
537	Brown, Josiah		pt 4, 1	7, 8	occupant	m f	6
648	Burns, George	j	pt 15, 21, 23	8, 9	owner	m f	15
590	Black, Cornelius	j	pt 15, 16, 17	8, 7	owner	m f	7
637	Burns, Arthur	j	pt 13	8	owner	m f	6
578	Brown, Samuel	j	pt 15	7	owner	m f	7
565	Bovaird, John	j	pt 9, 10	7	owner	m f	6
641	Baltson, Thomas		pt 9	7	owner	m f	6
561	Bovaird, Alexander		pt 8	7	owner	m f	6
561	Bovaird, Frederick	j	pt 8	7	f son	m f	6
560	Bovaird, Joseph		pt 8	7	f son	m f	6
557	Barton, Horton E		pt 7, 2, 7	6, 7	f son	m f	6
558	Barton, Delbert A		pt 7, 2	6, 7	f son	m f	6
551	Bovaird, William	j	pt 3, 6	7	owner	m f	6
549	Bovaird, Charles	j	pt 5	7	owner	m f	6
527	Burke, Alexander, sr.		pt 3, 4	7, 8	owner	m f	6
530	Burke, Alexander, jr.		pt 3, 4	7, 8	owner	m f	6
528	Burke, James		pt 3, 4	7, 8	owner	m f	6
529	Burke, Thomas		pt 3, 4	7, 8	owner	m f	6
526	Barton, Geo.	j	pt 3	7	owner	m f	6
562	Bovaird, Edward		pt 8	7	f son	m f	6
564	Bovaird, Alexander		pt 8	7	f son	m f	6
581	Cummings, Aaron B.	j	pt 17	7	owner	m f	7
582	Cummings, Elias		pt 17	7	f son	m f	7
622	Conners, James	j	pt 14, 15	8, 7	owner		7
622	Cullen, Matthew	j	pt 21, 23	7	owner	m f	17
554	Connell, Richard	j	pt 7	7	owner	m f	6
544	Codden, William	j	pt 2, 3	8	owner	m f	6
543	Codden, Patrick	j	pt 2, 3	8	owner	m f	6
545	Codden, Christopher	j	pt 2, 3	8	owner	m f	6
546	Codden, William	j	pt 3, 4	8	owner	m f	6
611	Doyle, Thomas		pt 20	7, 8	owner	m f	17
615	Doyle, James		pt 20, 21	7	owner	m f	17
641	Delaney, Edward		pt 19 e com	8	owner	m f	7
643	Delaney, Constantine		pt 19 e com	8	f son	m f	7
563	Dunbar, George P	j	pt 3	7	owner	m f	6
519	Dunbar, Andrew		pt 1	7	f son	m f	6
616	Evans, John	j	pt 20, 21	7	owner	m f	17
598	Elliott, Thomas		pt 10	8	owner	m f	7
646	Fawcett, Chauncy	j	pt 17	8	owner	m f	7
620	Finucan, Samuel		pt 21	7	tenant	m f	17

POLLING SUB-DIVISION No. 8.

Comprising all those portions of the 5th and 6th Concessions, lying between the western limit of said Township and eastern side line of Lot No. 19 in each of said Concessions.

PART I.—Persons entitled to vote at both Municipal Elections and Elections to the Legislative Assembly.

No. on Roll	NAME.	Joint.	LOT.	Concession or Street.	Description.		Page.
1196	Asmos, Charles		pt 12	5, 6	owner	m f	19
1183	Asmos, George		pt 22, 26	6	owner	m f	16
1190	Albery, George	j	pt 23, 24	6	owner	m f	16
	Bishop Wm Estate			5	P.O.	N.T.	
1202	Bishop, William	j	pt 19	6	owner	m f	16
1198	Bishop, Uriah A.	j	pt 22, 23, 24	5	owner	m f	3
1137	Bishop, Levi		pt 23	5	owner	m f	3
1142	Bishop, Uriah		pt 26, 27	4, 5	owner	m f	3
1209	Bolton, Sidney		pt 24, 25	6	owner	m f	16
1239	Boyd, Isaac		pt 33	5	owner	m f	3
1260	Bradford, Richard		pt 36	5	owner	m f	3
1261	Bradford, Hiram		pt 36	5	f son	m f	3
1262	Bradford, Edward S		pt 36	5	f s.n	m f	3
1155	Bissell, Charles H.	j	pt 26	5	owner	m f	3
1160	Bissell, James		pt 34, 35, 36	5, 4	owner	m f	3
1161	Bissell, M. H		pt 34, 35, 36	5, 4	owner	m f	3
1096	Bissell, William J		pt 34, 35, 36	5, 4	owner	m f	3
1229	Briggs, David, sr.		pt 32	6	owner	m f	4
1141	Bishop, Ralph		pt 26, 27	4, 5	f son	m f	3
	Bishop Estate		N.21.	5	J.	N.T.	
1213	Cable, Robert		pt 25, 26	6	tenant	m f	16
1244	Cooper, David, jr		pt 37	6	owner	m f	4
1130	Connell, James	j	pt 20, 21, 22	5	owner	m f	3
1135	Connell, Samuel	j	pt 22	5	owner	m f	3
1207	Connell, William S		pt 19	5	owner	m f	3
1199	Coville, Ezra		pt 21	6	tenant	m f	16
1179	Coville, Stephen		pt 28	6	owner	m f	16
1188	Coville, David		pt 26	6	owner	m f	3
1253	Carpenter, Hiram	j	pt 36	5	owner	m f	3
1254	Carpenter, Milton R.		pt 36	5	f son	m f	3
1210	Coville, George		pt 25	6	owner	m f	4
1201	Coville, Ira		pt 21	6	tenant	m f	16
1186	Cook, Isaac G.		pt 24	6	owner	m f	16
1256	Carpenter, Henry		pt 36	5	f son	m f	3
1189	Dustan, James		pt 24, 26	6	f son	m f	16
1394	Dales, Orman		pt 36	6	f son	m f	4
	Dwyer W.		N.29	5	J.	N.T.	
1148	Earl, Alonzo	j	pt 28	5	owner	m f	3
1144	Earl, Edward	j	pt 28	5	tenant	m f	3
1176	Easter, Henry		pt 28, 30	6	owner	m f	3
1149	Earl, Nelson	j	pt 29	5	owner	m f	3
1129	Earl, Manley	j	pt 23, 24, 25	5	tenant	m f	3
1187	Farley, Charles		pt 25	6	owner	m f	16
1188	Farley, William		pt 25	6	tenant	m f	16
1186	Farley, Anthony	j	pt 25	6	owner	m f	16
	Fields Executors		pt 28.	5.	J.	N.T.	

POLLING SUB-DIVISION No. 9,

Comprising all those portions of the 7th and 8th Concessions lying between the western limit of said Township and eastern side line of lot No. 24 in each of said Concessions.

PART I.—Persons entitled to vote at both Municipal Elections and Elections to the Legislative Assembly.

No. on Roll	NAME.	Jurors.	LOT.	Concession or Street.	Description.			P.O.A.
1383	Avery, Rufus		pt 35, 36	7	owner	m	f	4
1272	Anderson, Robert		pt 34	8	tenant	m	f	4
1340	Bissell, Ezra		pt 32, 33	7	f son	m	f	4
1341	Bellamy, Benjamin		pt 34	8	owner	m	f	4
1374	Bissell, Reuben		pt 32, 33	7	owner	m	f	4
1410	Bellamy, John B		pt 35, 36, 37	8, 9	owner	m	f	4
1411	Bellamy, C. E.	j	pt 35, 36, 37	8, 9	owner	m	f	4
1412	Bellamy, Archibald		pt 35, 36, 37	8, 9	l son	m	f	4
1288	Bates, Alpheus C	j	pt 33, 34	8	owner	m	f	4
1333	Baldwin, William W		pt 33, 34	8	owner	m	f	4
1338	Briggs, John H	j	pt 34	8	owner	m	f	4
1339	Bartlett, Samuel		pt 34	8	owner	m	f	4
1273	Botham, Charles		pt 33	8	owner	m	f	4
1360	Bennett, Edmund P		pt 27	7	f son	m	f	4
1364	Bolger, Patrick	j	pt 28	7	tenant	m	f	4
1320	Botham, Samuel		pt 33, 32	8	owner	m	f	4
1335	Botham, Robert		pt 34	8	f son	m	f	4
1368	Bissell, William E.	j	pt 31, 32	7	owner	m	f	4
1383	Burns, Aaron	j	pt 35 36	8	owner	m	f	4
1382	Burns, Nicholas	j	pt 36	8	owner	m	f	4
1388	Baxter, William	j	pt 36, 37	7	owner	m	f	4
1389	Baxter, Daniel S.		pt 36, 37	7	son	m	f	4
1373	Briggs, Edward B.	j	pt 33	7	owner	m	f	4
1371	Briggs, Joseph		pt 34	7	owner	m	f	4
1369	Bissell, Edward		pt 33	7	owner	m	f	4
1370	Bissell, B. L.	j	pt 32, 33	7	owner	m	f	4
1372	Briggs, Fred		pt 33	7	f son	m	f	4
1342	Botham, Joseph		pt 34	8	f son	m	f	4
1378	Bogart, Rev. James		pt 30	7	owner	m	f	4
1365	Cosgrove, James		pt 28, 30	7	owner	m	f	4
1366	Cosgrove, Michael		pt 28, 30	7	f son	m	f	4
1315	Chapman, John		pt 34	8	owner	m	f	4
1314	Connor, Thomas N	j	pt 33, 34	8	owner	m	f	4
1291	Carpenter, D. W	j	pt 29, 33	6, 8	owner	m	f	4
1353	Cullen, James	j	pt 25	7, 8	owner	m	f	4
1354	Cullen, Mathew		pt 25	7, 8	f son	m	f	4
1361	Carlin, William, sr.	j	pt 27	7	owner	m	f	4
1362	Carlin, William, jr.		pt 27	7	f son	m	f	4
1363	Carlin, Peter		pt 27	7	f son	m	f	4
1332	Colborn, Robert	j	pt 30, 31	8	owner	m	f	4
1316	Chapman, George		pt 34	8	owner	m	f	4
1355	Cullen, Michael P		pt 25	7, 8	f son	m	f	4
1356	Delaney, George		pt 25, 26	9	owner	m	f	4
1303	Donovan, D. D.		pt 33	8	owner	m	f	4
1377	Dixon, Henry		pt 22, 25, 27	6, 7	owner	m	f	4
1379	Dixon, James		pt 30, 31	7	tenant	m	f	4
1415	Dake, William H		pt 25	8	owner	m	f	4
1393	Dales, Thomas O		pt 36, 37	6, 7	owner	m	f	4

No. on Roll	NAME.	Jurors.	LOT.	Concession or Street.	Description.		P.O Address.
1112	Grice, William		pt 32	4	tenant	m f	3
959	Gilpin, George		pt 35	2	owner	m f	1
960	Gilpin, Albert		pt 35	2	f son	m f	1
1090	Hare, W. J		pt 30	4	tenant	m f	3
1029	Hough, Lemuel	j	pt 24	3	tenant	m f	10
1041	Haley, Samuel	j	pt 21	3	owner	m f	10
1054	Hanna, William E	j	pt 21	4	owner	m f	10
1055	Hanna, John		pt 21	4	owner	m f	10
1074	Hanna, Benjamin E		pt 24	4	owner	m f	10
1098	Haley, Coleman		pt 35	3	tenant	m f	1
1096	Hewitt, William		pt 30	4	owner	m f	3
974	Howison, Edward		pt 30, 31	2, 3	owner	m f	1
1060	Irvine, Noble J		pt 22, 23	4	owner	m f	3
1097	Kirkby, James		pt 30	4	tenant	m f	3
1044	Keys, John	j	pt 19, e com	3, 4	owner	m f	10
1043	Keys, Henry	j	pt 19	4	owner	m f	10
1040	Keys, George	j	pt 20, 21	3	owner	m f	10
334	Kennedy, Berryman	j	pt 23	3	owner	m f	10
957	Keys, Allan		pt 38	2	tenant	m f	1
1146	Kirkby, Joel		pt 28	4	owner	m f	3
1008	Lockwood, Hiram	j	pt 36	2	owner	m f	1
1005	Landon, Alexander	j	pt 35	2	owner	m f	1
1026	Lane, William	j	pt 24	3	owner	m f	2
1007	Landon, George F	j	pt 37	2	owner	m f	1
1006	Landon, Frederick		pt 36	2	f son	m f	1
964	Morrison, Peter		pt 26	3	tenant	m f	2
1002	Manhard, Milton	j	pt 34	3	owner	m f	1
1001	Murray, Tolford		pt 32, 33, 34	2	owner	m f	1
994	Morey, Sidney		pt 32, 33, 34	2	owner	m f	2
1000	Murray, Henry T	j	pt 32, 33, 34,	2	owner	m f	1
998	Murray, Charles B	j	pt 32, 33, 34	2	owner	m f	1
981	Morey, H. B	j	pt 32	3	occupant	m f	1
1052	Murray, George		pt 20	4	owner	m f	10
1050	Murray, George		pt 21	4	owner	m f	10
1053	Murray, John J		pt 21	4	f son	m f	10
1056	Murray, Thomas		pt 21	4	owner	m f	10
1057	Murray, John, sr		pt 21	4	owner	m f	10
1058	Murray, John, jr		pt 21	4	f son	m f	10
1072	Mellafont, John A	j	pt 22, 23	4	owner	m f	3
1059	Mellafont, Walter W	j	pt 22	4	owner	m f	3
1012	Manhard, Solomon		pt 36	3	owner	m f	1
1013	Manhard, George A	j	pt 36	3	tenant	m f	1
1115	Mylks, David S	j	pt 30, 31	4	owner	m f	3
995	Morey, Luther		pt 34	2	owner	m f	1
1077	McLean, Philander	j	pt 28, 31	4, 5	owner	m f	3
1024	McCullough, Joseph	j	pt 30, 31	2	owner	m f	2
958	McCully, Andrew		pt 36, 37	1, 2	owner	m f	1
958	McCully, Archibald		pt 36, 37	1, 2	f son	m f	1
965	McDonald, Alexander	j	pt 26, 27	3	owner	m f	2
966	McLean, Robert	j	pt 27	3	owner	m f	2
1025	McCrea, James L	j	pt 30, 31	2	owner	m f	2
1026	McCrea, Edward W		pt 30, 31	2	f son	m f	2
1035	McCready, Samuel	j	pt 19, 20	3	owner	m f	9

POLLING SUB-DIVISION No. 5.

Comprising all those portions of the 9th and 10th Concessions, lying between the eastern limit of said Township and eastern side line of Lot No. 26 in each of said Concessions.

PART I.—Persons entitled to vote at both Municipal Elections and Elections to the Legislative Assembly.

No. on Roll	NAME.	Jurors.	LOT.	Concession or Street.	Description.		POLL
664	Ackland, Dudley	j	pt 18, 19, Lot 20	7, 9	owner	m f	4
771	Alkerton, Benj	j	pt e com	9	owner	m f	6
665	Ackland, George		pt 19, 20	7, 9	f son	m f	4
679	Baker, Calvin		pt 18	10	f s n	m f	15
682	Brown, William	j	pt 12, 21	8, 9	owner	m f	4
647	Burns, John		pt 19	9	owner	m f	4
648	Burns, Thomas		pt 19	9	f son	m f	4
684	Boyd, Joseph		pt 16	10	owner	m f	15
685	Boyd, Joseph A		pt 16	10	f son	m f	15
764	Cooper, Robert S		pt 1	10	f son	m f	5
700	Cullen, James	j	pt 15	10	owner	m f	15
650	Crafts, William		pt 22	9	owner	m f	4
657	Crafts, William		pt 22 other pr	9, 10	owner	m f	4
774	Cottom, Richard		pt 7	9	owner	m f	15
775	Cottom, Cæsar	j	pt 7	9	tenant	m f	15
763	Cooper, John	j	pt 1	10	owner	m f	5
650	Cooper, Samuel		pt 4, 5	9, 10	owner	m f	15
712	Cassels, Joseph	j	pt 10	10	owner	m f	15
697	Cullen, John	j	pt 14, 13	10	owner	m f	15
698	Cullen, Thomas J		pt 14, 13	10	f son	m f	15
676	Cochrane, Martin		pt 19	10	owner	m f	4
699	Cullen, Patrick		pt 14	10	f son	m f	15
707	Dool, W. H.		pt 12, 13	10	tenant	m f	15
652	Davis, Henry J	j	pt 24	10	owner	m f	4
724	Dodge, James		pt 12	9	f son	m f	15
725	Dodge, Albert		pt 12	9	f son	m f	15
711	Doyle, Henry		pt 9	10	tenant	m f	15
706	Dool, Samuel		pt 13, 13	10	owner	m f	15
727	Diamond, Albert		pt 12	9	f son	m f	15
659	Foxen, Samuel		pt 23, 22, 25	9, 10	tenant	m f	4
728	Ferguson, John	j	pt 8, 15	10, 9	owner	m f	15
729	Ferguson, Joseph		pt 8, 15	10, 9	f son	m f	15
735	Ferguson, Thomas		pt 9	9	owner	m f	15
736	Ferguson, Albert	j	pt 9	9	owner	m f	15
708	Ferguson, James		pt 8, 11	10	owner	m f	15
709	Ferguson, William J		pt 8, 11	10	f son	m f	15
701	Ferguson, George, sr.		pt 7, 10, 11	10	owner	m f	15
702	Ferguson, Thomas		pt 7, 10, 11	10	owner	m f	15
703	Ferguson, George, jr.		pt 7, 10, 11	10	f son	m f	15
731	Ferguson, John		pt 14	9	tenant	m f	15
716	Garrett, Nathaniel		pt 10	9, 10	owner	m f	15
717	Garrett, Joseph C		pt 10	9, 10	f son	m f	15
713	Garrett, Robert H	j	pt 9	10	owner	m f	15

PART II.—Persons entitled to vote at Municipal Elections only.

No. on Roll	NAME.	Jurors.	LOT.	Concession or Street.	Decription.	
838	Baker, Margaret		pt 29	1	tenant	2
839	Baker, Mary		pt 29	1	owner	2
847	Boyd, Eliza		pt 29	1	owner	2
893	Collier, Elizabeth		pt 30	1	owner	2
784	Campbell, Thomas		pt 20, 22, 23	3, 2	owner	9
944	Dalton, Clarissa		pt 28	2	owner	2
842	Dalton, Mrs		pt 29	1	owner	2
915	Ellis, Mrs		pt 29	1	owner	2
787	Fox, Sarah A.		pt 21	2	owner	2
862	Hargrave, Margaret		pt 3	1	owner	1
938	Hunter, Sarah		pt 25	2	owner	2
855	Lemon, Rachel		pt 27, 29	1	owner	2
835	Lafontaine, Alice		pt 30	1	owner	2
815	Murray, Mrs		pt 30	1	owner	2
814	Palmer, Mrs		pt 30	1	tenant	2
818	Sales, Margaret		pt 30	1	tenant	2
860	Shepherd, Mrs R		pt 38	1	owner	1
898	White, B.		pt 29	1	owner	10
830	Wells, Adeline		pt 29	1	owner	2

PART III.—Persons entitled to vote at Elections to the Legislative Assembly only.

898	Dixon, Benjamin		pt 30	1	m f	2
890	Dixon, David, jr.		pt 30	1	m f	2
886	Fitzgibbons, William		pt 30	1	m f	2
833	Ingerman, James		pt 29	1	m f	2
834	Jackson, Christopher		pt 29	1	m f	2
887	Mooney, Charles		pt 29	1	m f	2
888	Row, Robert		pt 30	1	m f	2
946	Thompson, John		pt 27	2	m f	2
819	Wilkinson, Rev. J.		pt 30	1	m f	2
931	Young, William		pt 20	2	m f	2

No. on Roll	NAME.	Errors.	LOT.	Concession or Street.	Description.			VOTES.
368	O'Rily, Torrance	j	pt 12, 16, 17	6, 5	owner	m	f	7
369	O'Rily, Miles	j	pt 12, 16, 17	6, 5	owner	m	f	7
370	O'Rily, Edward	j	pt 12, 16, 17	6, 5	owner	m	f	7
510	O'Neil, James	j	pt 16, 17	6	owner	m	f	7
494	Perrin, Alfred		pt 19 c com	5	tenant	m	f	16
399	Perrin, Amos		pt 13, 15	5, 6	owner	m	f	7
400	Perrin, John K.		pt 13, 15	5, 6	f son	m	f	7
402	Perrin, Charles		pt 11, 12 other pr	5	f son	m	f	11
401	Perrin, Eben		pt 11, 12 other pr	5	owner	m	f	11
416	Pevere, Joseph		pt 11	5	owner	m	f	11
371	Perrin, Orin M.		pt 17	5	owner	m	f	11
385	Pepper, Charles, sr		pt 13	5	tenant	m	f	8
372	Perrin, Gourley B.	j	pt 16, 17	5	owner	m	f	8
365	Perrin, John		pt 19, c com	6	tenant	m	f	16
493	Robinson, James		pt 11	6, 7	f son	m	f	6
492	Robinson, Thomas	j	pt 11	6, 7	owner	m	f	6
426	Rayscroft, Charles	j	pt 7, 11	5, 6	owner	m	f	11
431	Rooke, Rev. Edmond P.		pt 4, 5, 6	5	owner	m	f	10
449	Richardson, James		pt 4, 5	5	owner	m	f	11
396	Shannon, Moses H.	j	pt 14	5	owner	m	f	8
397	Steel, John		pt 15	5	owner	m	f	8
451	Spicer, Hiram		pt 5	5	owner	m	f	11
355	Stephenson, Thomas	j	pt 10, 11	5	owner	m	f	8
354	Stephenson, Robert	j	pt 10, 11	5	owner	m	f	8
498	Steel, Reuben	j	pt 8	6	tenant	m	f	6
478	Starr, Alden	j	pt 6	6	owner	m	f	6
482	Spero, John		pt 5	6	owner	m	f	6
377	Throop, Israel	j	pt 14, 15, 18	4, 5	owner	m	f	8
490	Toppin, Alexander	j	pt 11, 12	7, 6	owner	m	f	6
491	Toppin George F	j	pt 11, 12	7, 6	tenant	m	f	6
460	Traverse, Patrick	j	pt 2	6	owner	m	f	6
378	Throop, Benjamin		pt 14, 15, 18	4, 5	f son	m	f	8
387	Walsh, Edward		pt 14, 16	5	owner	m	f	8
423	Whalen, John	j	pt 8	5	owner	m	f	7
420	Walsh, Thomas	j	pt 8	5	owner	m	f	8
349	Walsh, John	j	pt 8	5	owner	m	f	11
421	Walsh, Patrick	j	pt 8	5	owner	m	f	11
376	Wylie, John, jr	j	pt 15, 16	5, 6	owner	m	f	16
361	Wilkins, William J		pt 17	6	owner	m	f	7
425	Whalen, John		pt 14	6	tenant	m	f	7
393	Young, Rufus	j	pt 13	5	owner	m	f	8
395	Young, William		pt 14	5	tenant	m	f	8
474	Yeldon, William J.		pt 2	6	tenant	m	f	6

PART II.—Persons entitled to vote at Municipal Elections only.

353	Barton, Mary J.		pt 9, 10	5	owner	m	f	8
346	Bass, Mrs		pt 7	5	owner	m	f	11
511	Casy, Mrs		pt 18	6	owner	m	f	7
513	Casey, Thomas		pt 17	6	owner	m	f	7

No. on Roll	NAME.	Jurat.	LOT.	Concession or Street.	Description.			P.O. Addr.
1038	Whitney, Alonson		pt 19	3	f son	m	f	9
1046	Wood, George	j	pt 20, other pr	4	owner	m	f	70
1047	Wood, Joseph	j	pt 20, other pr	4	owner	m	f	70
1048	Wood, Freeman		pt 20, other pr	4	owner	m	f	10
1049	Wood, Alfred		pt 20, other pr	4	owner	m	f	10
1069	White, Thomas	j	pt 25, 26	4	owner	m	f	3
1068	White, James		pt 25, 26	4	owner	m	f	3
1070	White, William	j	pt 24	3	owner	m	f	3
1075	Wood, Thomas	j	pt 24	4	tenant	m	f	3
1098	Wright, John C.		pt 36, 37	4	owner	m	f	1
1121	Walker, James	j	pt 29, 30, 32	4, 5	owner	m	f	3
1088	Walker, Hugh	j	pt 29	4	owner	m	f	3
1082	Walker, John	j	pt 29, 32	4, 5	owner	m	f	3
1083	Walker, Samuel		pt 29	4	occupant	m	f	3
1086	White, Francis		pt 30	4	owner	m	f	3
1119	Wright, Isaiah		pt 27, 29, 30	5, 4	owner	m	f	3
1120	Wright, Frederick R.		pt 27, 29, 30	5, 4	f son	m	f	3
1116	Wright, Asahel	j	pt 28, 29	4, 3	owner	m	f	3
1117	Wright, Joseph	j	pt 28, 29	4, 3	owner	m	f	3
1036	Young, Caleb	j	pt 19	3	owner	m	f	10
334	Young, Abraham		pt 25, 26	3	tenant	m	f	3

PART II.—Persons entitled to vote at Municipal Elections only.

1042	Collins, Bridget	pt 21	3	owner		10
1113	Carson, Sarah J.	pt 28, 29	3	owner		2
1030	Everts, Eliza	pt 22	3	owner		1
973	Howison, Eliza	pt 30, 31	2, 3	owner		1
1028	Hough, Mrs	pt 24	3	owner		10
936	Morey, Sophia	pt 34	2	owner		1
940	Morey, Annie	pt 32	3	owner		2
997	Murray, Mrs C. B	pt 34	2	owner		1
1045	Quartus, Jane	pt 20	4	owner		10
991	Warner, Frederick	pt 34	4	owner		1
1067	White, Annie	pt 23, 26	4	owner		3

PART III.—Persons entitled to vote at Elections to the Legislative Assembly only.

961	Gilpin, George	pt 35	2	owner		1

POLLING SUB-DIVISION No: 7.

Comprising all those portions of the 2nd, 3rd and 4th Concessions lying between the western limit of the said Township and the eastern side line of Lot No. 30 in the said 2nd Concession, and the eastern side line of Lot No. 19 in each of said 3rd and 4th Concessions.

PART I.—Persons entitled to vote at both Municipal Elections and Elections to the Legislative Assembly.

No. on Roll	NAME.	Jurors	LOT.	Concession or Street.	Description.		P.O Ad'ss
763	Atkinson, Daniel	j	pt 24		owner	m f	2
1093	Bradford, George		pt 34		tenant	m f	3
1094	Buker, William		pt 32	3	tenant	m f	1
1091	Bissell, James B.	j	pt 33, 34, 36	4	owner	m f	3
1095	Bissell, M. H.		pt 35	3	owner	m f	1
1097	Bissell, Asa P.		pt 35	3	owner	m f	1
1023	Booth, Vincent	j	pt 28, 29, 31	2	owner	m f	2
1015	Beatty, John	j	pt 37	2	owner	m f	1
968	Burritt, Trueman	j	pt 28, 29	3	owner	m f	2
1095	Bradford, Albert		pt 30	4	owner	m f	3
1110	Bissell, Moses	j	pt 31, 32	4	owner	m f	3
1092	Bissell, Arthur J	j	t 33, 34, 36	4	owner	m f	3
969	Barton, Frederick		pt 28, 29	3	tenant	m f	2
1085	Borthwick, John		pt 30	4	tenant	m f	3
	Campbell Thomas		pt 21	3	25.		
1034	Campbell, John	j	pt 21	3	owner	m f	10
1033	Conklin, Albe t	j	pt 21	3	owner	m f	9
1101	Cole, Leander		pt 33, 32	4, 5	owner	m f	3
1102	Cole, Frederick	j	pt 33, 32	4, 5	owner	m f	3
1107	Corbett, George	j	pt 32	4	owner	m f	3
1108	Corbett, John W.		pt 32	4	f son	m f	3
1109	Corbett, William L.		pt 32	4	f son	m f	3
1078	Crippin, Elisha		pt 29 other pr	4	owner	m f	3
1079	Crippin, William E.		pt 29 other pr	4	f son	m f	3
1124	Coleman, William	j	pt 29	4	tenant	m f	3
983	Corbett, John		pt 32	2	tenant	m f	1
1066	Dawson, Edwin		pt 24, 25, 26	4	f son	m f	3
1016	Dalton, George S		pt 37, 38	2	owner	m f	1
1017	Dalton, John W.		pt 37, 38	2	f son	m f	1
1061	Dawson, James		pt 24, 25, 26	4	owner	m f	3
1063	Dawson, George		pt 24, 25, 26	4	f son	m f	3
1064	Dawson, William		pt 24, 25, 26	4	f son	m f	3
1065	Dawson, Andrew		pt 24, 25, 26	4	f son	m f	3
1062	Drew, Henry		pt 24, 25, 26	4	occupant	m f	3
976	Easton, Sidney		pt 30, 31	2, 3	tenant	m f	2
975	Easton, Edward		pt 30, 31	2, 3	tenant	m f	2
1031	Everts, Horace	j	pt 22	3	owner	m f	1
1032	Everts, Hiram		pt 22	3	occupant	m f	3
1081	Earl, Rufus	j	pt 29	4	owner	m f	3
1118	Earl, Andrew		pt 29, 30	4	owner	m f	3
1080	Edwards, John		pt 29	4	owner	m f	3
1089	Easter, Jacob		pt 30	4	owner	m f	1
964	Ferguson, William	j	pt 26,	3	owner	m f	2
967	Ferguson, Samuel	j	pt 28	3	owner	m f	2

No. on Roll	NAME.	Jurat.	LOT.	Concession or Street.	Description.		P.O.
1206	Grice, Robert G.	j	pt 28, 19	5	tenant	m f	3
1221	Goodison, Robert		pt 33, 34	6	owner	m f	4
1223	Goodison, Thomas	j	pt 32	6	owner	m f	4
1227	Goodison, Luke		pt 31	6	owner	m f	4
1228	Goodison, Robert	j	pt 31	6	owner	m f	4
1140	Gauleway, William E.	j	pt 25, 26	5	tenant	m f	3
1139	Hornibrook, William	j	pt 25, 26	5	owner	m f	3
1197	Halfpenny, Samuel		pt 21	5	owner	m f	16
1138	Irvine, Andrew		pt 25, 26	4, 5	owner	m f	3
1250	Kirkby, Henry B.		pt 35	5	owner	m f	3
1251	Kirkby, Wilson		pt 35	5	occupant	m f	3
1249	Kirkby, Joseph W.		pt 35	5	owner	m f	3
1157	Kirkby, James	j	pt 35	5	owner	m f	3
1154	Kirkby, F.		pt 35	5	f son	m f	3
1181	Lefevre, Gideon		pt 27	6	tenant	m f	16
1180	Lefevre, Ezra	j	pt 27	6	owner	m f	16
1178	Langly, William		pt 28	6	owner	m f	3
1243	Langly, George		pt 34, 35	6, 5	tenant	m f	3
1173	Lefevre, John	j	pt 32	5	owner	m f	3
1237	Larry, Albert	j	pt 34	6	owner	m f	3
1238	Larry, Charles		pt 34	6	owner	m f	3
1218	Lenox, Calvin	j	pt 27, 28	6	owner	m f	3
1225	Lefevre, Joseph		pt 33	6	owner	m f	4
1226	Lefevre, William A.	j	pt 33	6	owner	m f	4
1235	London, James		pt 35	6	owner	m f	4
1220	London, Daniel	j	pt 30, 31	6	tenant	m f	4
1169	Lenox, Vincent		pt 23	6	tenant	m f	4
1178	Langley, James		pt 28	6	f son	m f	3
1256	Meehan, William		pt 38	5	owner	m f	1
1142	Mathie, David	j	pt 27, 28	5	owner	m f	3
1195	Mylks, Manuel		pt 20, 21, 25	5, 6	owner	m f	16
1152	Meehan, Thomas		pt 29	5	owner	m f	3
1214	Minish, Nathaniel		pt 26	6	owner	m f	4
1236	McLean, William W.	j	pt 31, 33, 34	5, 6	owner	m f	3
1191	McFadden, Robert		pt 23	6	owner	m f	16
1242	McKinley, Joseph	j	pt 35, 37	6, 5	owner	m f	3
1247	McKinley, John	j	pt 36	6	owner	m f	3
1248	McKinley, James		pt 36	6	f son	m f	3
1258	McKinley, John		pt 37	5	owner	m f	3
1259	McKinley, William	j	pt 37	5	tenant	m f	3
1166	McLean, John N.		pt 29	5	owner	m f	3
1151	McNish, George		pt 29	5	owner	m f	3
1205	McGuin, Henry		pt 19, 20, 24	6	owner	m f	16
1224	McBratney, George	j	pt 32	6	tenant	m f	4
1140	Newell, William	j	pt 26	5	owner	m f	3
1234	Noblett, Daniel	j	pt 32	5	owner	m f	3
1153	Niblock, Stephen		pt 29	5	tenant	m f	3
1256	Pennock, William		pt 28	6	tenant	m f	3
1167	Place, William	j	pt 22, 23	6	owner	m f	16
1160	Place, George		pt 29	5	tenant	m f	16
1184	Perrin, James		pt 25	6	owner	m f	16

Pyke Patrick N 28. 5 - 7. Sn 7

No. on Roll	NAME.	Jurors.	LOT.	Concession or Street.	Description.		P.O.Address.
1089	McGivern, John		pt 30	3	owner	m f	10
1094	McKinly, Henry		pt 30	4	owner	m f	3
1105	McLean, John		pt 35	4	owner	m f	3
1122	McKenzie, William S.		pt 29, 30	4	owner	m f	1
1123	McNish, George L.	j	pt 29	4	owner	m f	3
1117	McNish, Torrance		pt 29, 28	4	tenant	m f	3
791	Newans, John B.	j	pt 30 other pr	3	owner	m f	10
1090	Nichols, George	j	pt 37	4	owner	m f	1
1091	Nichols, Henry		pt 37	4	f son	m f	1
1009	Orr, David, sr.	j	pt 36	2	tenant	m f	1
1010	Orr, David, jr.		pt 36	2	f son	m f	1
1011	Orr, William		pt 36	2	f son	m f	1
1086	Orr, William	j	pt 29	4	owner	m f	3
978	Pennock, Charles		pt 31	3	owner	m f	2
979	Pennock, Charles E.		pt 31	3	f on	m f	2
977	Pennock Erastus	j	pt 31	3	owner	m f	2
1104	Perrin, Robert	j	pt 31	4	tenant	m f	3
1051	Quarine, William	j	pt 20	4	owner	m f	10
1006	Read, Stewart	j	pt 35	3	owner	m f	1
1026	Read, Guy C.		pt 35, 36, 37	3	owner	m f	1
1027	Read, William C.		pt 35, 36, 37,	3	f son	m f	1
1019	Read, Samuel	j	pt 36, 37	3	owner	m f	1
1020	Read, F. H.		pt 36, 37	3	f son	m f	1
1018	Rath, W. J	j	pt 37	3, 4	owner	m f	1
982	Robertson, David		pt 32	2	owner	m f	1
984	Robertson, Alexander		pt 32	2	f son	m f	1
1100	Rose, D. W		pt 36 35.	3	tenant	m f	1
986	Robinson, David		pt 32	3	tenant	m f	1
	Reedley Grange		No 33 34	2	O.	M f	
			pt 35	3	tenant	m f	1
1099	Steacy, James		pt 34, 35	3, 2	owner	m f	1
1003	Shepherd, Arthur W.	j	pt 32	2	owner	m f	1
987	Simpson, James		pt 37, 38	2	owner	m f	1
956	Stewart, Joseph	j	pt 35	4	owner	m f	3
1106	Stewart, R.	j	pt 29, 30	3	owner	m f	2
970	Stone, Edward	j	pt 29, 30	3	owner	m f	2
971	Stone, Charles	j	pt 99, 30	3	owner	m f	2
972	Stone, Peleg	j	pt 37	4	owner	m f	3
1092	Sargent, Samuel, sr.	j	pt 37	4	tenant	m f	3
1093	Sargent, Samuel, jr		pt 34	4	owner	m f	3
1094	Shepherd, George	j	pt 34, 35, 36	4	tenant	m f	3
1095	Sargent, William	j	pt 24, 23	3, 4	tenant	m f	3
1071	Spicer, Addison		pt 29	4	tenant	m f	3
1087	Scott, William A.		pt 09	4	Oa	M f	
	Sunrise Kingston		pt 32	3	f son	m f	1
989	Towsley, Henry, jr.		pt 32	3	owner	m f	1
990	Towsley, Henry, sr.	j	pt 32, 33, 23	3	owner	m f	1
988	Towsley, John	j	pt 28, 29	3	tenant	m f	2
1114	Thomson, Amos	j					
1076	Wood, William		pt 24	4	tenant	m f	3
962	Wood, Guy C. B.	j	pt 30, 31	2	owner	m f	2
992	Warner, James		pt 33	3	owner	m f	1
993	Warner, John	j	pt 33	3	tenant	m f	1
1037	Whitney, Charles N.	j	pt 19	3	owner	m f	

No. on Roll	NAME.	Jurors	LOT.	Concession or Street	Description.		P.O. Address
951	McKenzie, Alexander...		pt 23	2	owner	m f	2
923	McLean, James.....		pt 21	1	f son	m f	2
953	McMannus, David.....	j	pt 30	1	tenant	m f	2
875	McEwan, William	j	pt 34, 35	1	owner	m f	1
914	McTaggart, Ebenezer...	j	pt 26	1	owner	m f	2
894	Maxwell, James, jr.....		pt 36, 37, 38	1	f son	m f	1
790	Newans, Ambrose		pt 19	2	owner	m f	10
941	Perrin, Robert	j	pt 24	2	owner	m f	2
853	Pearson, Albert.....		pt 25, 27	1	owner	m f	2
899	Pearson, Harvey		pt 26, 27	1, 2	occupant	m f	2
820	Post, James H.....		pt 30	1	owner	m f	2
846	Palmer, Herbert		pt 29	1	tenant	m f	2
872	Plunkett, Frederick.....		pt 36	1	tenant	m f	2
866	Powers, Jacob	j	pt 37	1	owner	m f	1
899	Pearson, William H ...	j	pt 26, 27	2	owner	m f	2
900	Pearson, William F.....		pt 26, 27	2	f son	m f	2
901	Pearson, Herbert.....		pt 26, 27	2	f son	m f	2
788	Price, Edward		pt 20	2	owner	m f	2
867	Powers, William		pt 37	1	f son	m f	1
832	Robinson, Richard		pt 30, 31	1, 2	owner	m f	2
794	Rockey, Jacob	j	pt 24	1	owner	m f	2
871	Reid, James.....		pt 36	1	tenant	m f	1
942	Seeley, Lundy	j	pt 27	2	owner	m f	2
875	Steacy, Richard.....	j	pt 30	1	owner	m f	2
843	Sudaby, James.....		pt 29	1	owner	m f	2
943	Seely, Robert	j	pt 26	2	owner	m f	2
904	Snyder, Wm. H	j	pt 21	2	owner	m f	2
905	Snyder, John W.....		pt 21	2	f son	m f	2
825	Smith, William.....		pt 30	1	tenant	m f	2
945	Thompson, James E...	j	pt 27, 28	2	tenant	m f	2
837	VanOrnum, Alpheus...		pt 29	1	owner	m f	2
828	Wilbur, George.....		pt 30	1	owner	m f	2
806	Wells, Isaac B.....		pt 30	1	owner	m f	2
826	Wells, Thomas R	j	pt 30, 31	1	owner	m f	2
792	Wilson, Andrew		pt 21	1	owner	m f	2
793	Wilson, John.....		pt 21	1	tenant	m f	2
881	Wilson, William C.....	j	pt 32	1	tenant	m f	2
882	Wilson, John.....		p 32	1	tenant	m f	2
876	Ward, John B.	j	pt 34	1	owner	m f	2
896	Wood, John L.....		pt 29	2	owner	m f	2
940	Winterson, Francis.....		pt 24	2	owner	m f	2
932	Wilson, Samuel	j	pt 21	1	owner	m f	2
897	Wood, George M.....		pt 29	2	tenant	m f	2
	Withdrawn Resp.		*pt 30*	*1*	*Oc*	*m f*	
929	Young, Hugh	j	pt 19, 20	2	owner	m f	2
190	Young, Robert.....	j	pt 19, 20	2	owner	m f	2
386	Yokom, Walters		pt 30	1	tenant	m f	2

POLLING SUB-DIVISION No. 3.

Comprising all those portions of the 5th and 6th Concessions lying between the eastern limit of said Township and eastern side line of lot No. 19 in each of said Concessions.

PART I.—Persons entitled to vote at Municipal Elections and Elections to the Legislative Assembly.

No. on Roll	NAME.	Junct.	LOT.	Concession or Street.	Description.			P.O Add's
468	Alkerton, Thomas	j	pt 5	6	owner	m	f	6
414	Atridge, Thomas	j	pt 10	5	owner	m	f	11
389	Alberry, William J	j	pt 12, 13	5	owner	m	f	8
363	Anderson, Benjamin		pt 19	6	owner	m	f	8
362	Anderson, Jesse		pt 19	6	owner	m	f	8
456	Alkerton, Thomas	j	pt 2, 3	5	tenant	m	f	11
374	Atridge, John	j	pt 10, 11	5, 6	owner	m	f	8
382	Black, John, sr		pt 14	5	owner	m	f	8
395	Bain, William J		pt 15	5	f son	m	f	8
396	Bain, David	j	pt 15	5	owner	m	f	8
373	Baker, Melvin	j	pt 15, 16	6, 5	owner	m	f	8
370	Bain, William	j	pt 18	5	tenant	m	f	16
454	Barton, John N		pt 2	5	owner	m	f	11
462	Barton, John		pt 2	5	owner	m	f	11
461	Barton, Samuel		pt 2	5	owner	m	f	11
343	Baker, Robert J	j	pt 4, 5, 6	5	owner	m	f	11
469	Burzee, Nelson		pt 5	5	owner	m	f	11
444	Baker, John	j	pt 8	5	owner	m	f	11
344	Baker, Seymour		pt 5, 6	5	f son	m	f	11
331	Baker, Theodore	j	pt 7, 13	6, 5	owner	m	f	11
347	Bass, George H		pt 7	5	owner	m	f	11
350	Barton, George	j	pt 8	5	owner	m	f	7
352	Barton, George		pt 10	5	tenant	m	f	7
504	Brown, Rufus		pt 12	6	owner	m	f	6
506	Barton, Samuel S	j	pt 13	6	owner	m	f	6
499	Bovaird, John, sr		pt 9	6	owner	m	f	6
496	Barton, George H	j	pt 8	6	owner	m	f	6
367	Barton, Carles W	j	pt 6	6	owner	m	f	6
473	Barton, John		pt 2	6	owner	m	f	6
383	Black, Arthur		pt 14	5	tenant	m	f	8
390	Burk, James		pt 13	5	tenant	m	f	8
450	Campbell, Joseph J		pt 5	5	owner	m	f	11
341	Caddigan, David, sr	j	pt 5, 4	5	owner	m	f	11
342	Caddigan, David, jr		pt 5, 4	5	f son	m	f	11
422	Conlin, James	l	pt 9	5	owner	m	f	11
508	Cawfield, James		pt 15, 16	6	owner	m	f	7
513	Casey, John		pt 18	6	owner	m	f	7
469	Cummings, Levi	j	pt 3	6	owner	m	f	6
349	Durrant, Charles		pt 14, 19	5	owner	m	f	8
378	Dakins, Samuel	j	pt 16	5	owner	m	f	8
415	Davison, John		pt 9, 10, 11	5	owner	m	f	8
405	Davison, Marcus, sr		pt 8, 9, 10	6, 8	owner	m	f	6
406	Davison, Marcus, jr		pt 8, 9, 10	6, 8	f son	m	f	6

No. on Roll	NAME.	Jurors.	LOT.	Concession or Street.	Description.		Acres.
234	Henry, Robert, jr		pt 5	3	f son	m f	10
233	Henry, Robert, sr	j	pt 5	3	owner	m f	10
231	Hough, George	j	pt 16	4	tenant	m f	8
261	Holden, William		pt 4	4	owner	m f	11
262	Holden, John R.		pt 4	4	f son	m f	11
208	Hodge, Matthew	j	pt 12	3	owner	m f	9
336	Hall, Thomas		pt 18 e com	4	owner	m f	10
209	Hodge, William	j	pt 12	3	owner	m f	9
214	Jackson, Henry		pt 11	3	owner	m f	9
207	Jenkinson, James		pt 11, 12	3	owner	m f	9
200	Johnston, Thomas	j	pt 10	4	owner	m f	8
270	Knapp, George W	j	pt 6	4	owner	m f	11
264	Knapp, Amos		pt 4, 5	4	owner	m f	11
291	Lane, Cornelius	j	pt 9, 10, other pr	4	owner	m f	8
292	Lane, Calvin E	j	pt 9, 10	4	tenant	m f	8
202	Lane, Read	j	pt 18	3	owner	m f	10
290	Lane, George W	j	pt 9, 10	4	owner	m f	10
280	Leslie, William N	j	pt 3, 4, 5	4	owner	m f	11
285	Leslie, George W		pt 3	4	owner	m f	11
245	Lamare, Peter		pt 3	3	occupant	m f	10
260	McGough, Anthony		pt c c	3	owner	m f	9
329	Mellafont, John	j	pt 18	4	owner	m f	10
274	Newans, Thomas	j	pt 7, 8, 9	4	owner	m f	11
305	Place, William W		pt 13, 14	4, 5	f son	m f	8
304	Perrin, Amos G	j	pt 14	3	owner	m f	9
282	Polite, Stephen		pt 8, 7	3	owner	m f	10
281	Polite, Sebra	j	pt 10, 11	3	owner	m f	8
308	Perrin, Alexander	j	pt 15	3	owner	m f	9
307	Perrin, William	j	pt 14	3	owner	m f	9
304	Place, Wright		pt 13, 14	4, 5	owner	m f	8
271	Place, Joseph	j	pt 6	4	owner	m f	11
282	Perrin, Francis	j	pt 5	4	owner	m f	11
252	Percival, Henry P		pt 5	3	tenant	m f	10
287	Rankin, Hugh	j	pt 7, 8	4	owner	m f	11
288	Rankin, Alexander	j	pt 7, 8	4	owner	m f	11
289	Rankin, Adelbert	j	pt 7, 8	4	owner	m f	11
248	Rickey, William	j	pt 1	3	owner	m f	11
247	Rood, John		pt 2	3	owner	m f	11
227	Raleton, Andrew		pt 6	3	owner	m f	10
226	Robinson, William	j	pt 6	3	owner	m f	10
239	Reynolds, Edward		pt 2	3	owner	m f	10
240	Reynolds, Thomas		pt 2	3	f son	m f	10
220	Spicer, Henry	j	pt 9, 10, 12	3	owner	m f	9
221	Spicer, Chester	j	pt 10	3	owner	m f	9
219	Spicer, James	j	pt 2	3	owner	m f	9
217	Service, James E	j	pt 8	3	owner	m f	10
215	Scott, David		pt 7, 8	3	owner	m f	10
216	Scott, Almeron		pt 7, 8	3	f son	m f	10
241	Saunders, William	j	pt 2, 1	3	owner	m f	10
297	Scott, Francis D.	j	pt 7, 10, 11, 12	3, 4	owner	m f	8
224	Scott, Joseph	j	pt 6, 7, 8, 9	3, 4	owner	m f	10

No. on Roll	NAME.	Jurors.	LOT.	Concession or Street.	Description.	P.O.Ad's.
471	Gore, Margaret		pt 1	6, 7	owner	6
487	Jackson, Mrs.....		pt 6	6	owner	6
480	Johnston, Mary.....		pt 3, 5	6	owner	6
464	Johnston, Elizabeth.....		pt 3	5	owner	6
434	Kelso, Jane.....		pt 7, 5	6, 8	owner	6
427	Kelly, Catherine		pt 7	5	owner	10
396	Kingston, Catherine.....		pt 12, 14	6, 5	owner	7
417	McCrea, Mrs.....		pt 7, 9	6, 5	owner	11
416	McGrath, Ellen.....		pt 16, 15	5, 6	owner	7
403	Mosher, Lucy.....		pt 19 c com	5	owner	16
500	Smith, Ann		pt 9	6	owner	16
497	Steel, Rachel		pt 8	6	owner	8
414	Steward, Charles		pt 14	6	owner	7

PART III.—Persons entitled to vote at Elections to the Legislative Assembly only.

348	Perrin, John		pt 7	5	m f	11

No. on Roll	NAME.	Juror.	LOT.	Concession or Street.	Description.		P.O.
535	Heck, Jacob		pt 4, 1	7, 8	owner	m f	6
536	Heck, George		pt 4, 1	7, 8	f son	m f	6
529	Hall, William	j	pt 6	8	owner	m f	6
523	Hutton, Thomas	j	pt 2	7	owner	m f	6
516	Hutton, James	j	pt 2	7	owner	m f	6
	Medley farm						
485	Knapp, Charles W		pt 7	8	owner	m f	6
521	Kelso, James		pt 1, 2	6	f son	m f	6
635	Kervin, Patrick		pt 13, 14	8	owner	m f	4
636	Kervin, John		pt 13, 14	8	f son	m f	4
550	Kingston, Thomas F	j	pt 5, 6	8, 7	owner	m f	6
539	Keating, James		pt 5	7	owner	m f	6
644	Kinch, Abraham		pt 13, 17	9, 8	owner	m f	15
627	Langstaff, Dudley		pt 8	8	owner	m f	15
628	Langstaff, William	j	pt 7	8	owner	m f	6
585	Ludlow, John		pt 16	7	owner	m f	8
584	Ludlow, Francis	j	pt 16	7	tenant	m f	7
625	Langstaff, Shanly	j	pt 7	8	f son	m f	15
649	Langtry, Robert	j	pt 22	8	owner	m f	4
645	Ludlow, William	j	pt 18	8	owner	m f	7
626	Langstaff, Stanage		pt 7	8	f son	m f	15
588	Murphy, Charles, sr		pt 17, 18	7	owner	m f	7
589	Murphy, Charles W		pt 17, 18	7	f son	m f	7
593	Murphy, Michael		pt 14, 18	8, 7	owner	m f	7
567	Mealy, Joseph		pt 10	7	owner	m f	6
569	Mealy, Robert		pt 10	7	f son	m f	6
631	McMullen, Andrew	j	pt 10	8	owner	m f	15
632	McMullen, William	j	pt 9	8	owner	m f	15
633	McMullen, Richard		pt 9	8	f son	m f	15
591	McGrath, Patrick		pt 15, 17	8, 7	owner	m f	7
610	McMinnis, Patrick		pt 20	8	owner	m f	17
617	McMahon, William		pt 22	7, 8	owner	m f	17
618	McMahon, Edmond		pt 22	7, 8	owner	m f	17
576	McLean, Solomon		pt 14	7	owner	m f	7
577	McLean, Guy L	j	pt 14	7	tenant	m f	7
574	McLean, Robert		pt 13	7	owner	m f	7
580	McLean, Horace	j	pt 13	7	owner	m f	7
571	McLean, James	j	pt 13	7	owner	m f	7
569	McLean, Joseph		pt 11, 12	7	owner	m f	6
570	McLean, Wesley		pt 11, 12	7	f son	m f	6
542	McCarty, George		pt 9	7	tenant	m f	6
540	McKinly, Andrew		pt 6	7	owner	m f	6
531	McKinly, William		pt 4	7	tenant	m f	6
552	McKinly, James		pt 3	7	tenant	m f	6
514	Newman, Joseph	j	pt e com	7	owner	m f	6
515	Newan, John J		pt e com	7	f son	m f	6
623	O'Neil, John	j	pt 23, 24	7	owner	m f	17
566	Parks, John		pt 9, 10	7	tenant	m f	6
597	Perrin, Myre		pt 18, 8	8	tenant	m f	7
603	Ruide, James	j	pt 15, 16	7	owner	m f	7
573	Ragsdale, William	j	pt 14	7	owner	m f	7
619	Russell, James	j	pt 21	7	owner	m f	17
575	Raycroft, John		pt 14	7	owner	m f	7

No. on Roll	NAME.	Jurors.	LOT.	Concession or Street.	Description.		P.O Add's
225	Spicer, Edward H	j	pt 9	3	owner	m f	10
275	Scott, Eben		pt 8	3	owner	m f	11
328	Smith, William	j	pt 16	4	tenant	m f	8
267	Simpson, Robert		pt 5	4	occupant	m f	11
251	Swarth, John		pt 1	3, 4	owner	m f	11
340	Swarth, James	j	pt 1	4	owner	m f	11
298	Scott, James B		pt 7, 10, 11, 12	3, 4	f son	m f	8
228	Sawdon, Stephen	j	pt 6	3	owner	m f	10
225a	Spicer, John		pt 9	3	f son	m f	10
313	Sodden, E		pt 13	3	tenant	m f	8
302	Throop, Rufus S.	j	pt 13, 14	4, 5	owner	m f	8
299	Throop, Justus	j	pt 10, 12	3, 4	owner	m f	8
300	Throop, Herbert		pt 10, 12	3, 4	f son	m f	8
301	Throop, Edward S.		pt 10, 12	3, 4	f son	m f	8
310	Throop, Sawyer	j	pt 13, 14	3, 4	owner	m f	8
311	Throop, Theodore		pt 13, 14	3, 4	f son	m f	8
312	Throop, Heeman		pt 13, 14	3, 4	f son	m f	8
259	Thompson, Thomas		pt 3, 4	4	owner	m f	11
258	Thompson, John D	j	pt 3, 4	4	owner	m f	11
337	Thorn, Aaron		pt 18	4	tenant	m f	10
314	Vance, James	j	pt 14, 15, 16	3, 4	owner	m f	8
315	Vance, David	j	pt 14, 15, 16	3, 4	owner	m f	8
322	Whitney, Samuel	j	pt 16, 17	3	owner	m f	10
253	Walters, Joseph		pt 2	3, 4	occupant	m f	11
205	Whitney, Joseph	j	pt 13, 19	3, 2	owner	m f	10
	Mute Rec'd 8		1813	3	Dr	Dr	
317	Young, George	j	pt 14	3	tenant	m f	8
293	Young, Abraham		pt 9, 10	4	tenant	m f	8

PART II.—Persons entitled to vote at Municipal Elections only.

226	Chadwick, Ellen M	pt 2, 5	4	owner	11
229	Daniels, Mary	pt 4, 5	3	owner	10
333	Kennedy, Martha	pt 17	4	owner	10
201	Lane, Julia	pt 18	3	owner	10
286	Rankin, Martha	pt 7, 8	4	owner	11
206	Sawdon, Jannet	pt 13	3	owner	9
303	Throop, Marilla	pt 13	4	owner	8
316	Young, Mary	pt 14	3	owner	8

PART III.—Persons entitled to vote at Elections to the Legislative Assembly only.

232	Smith, John	pt 18	4	m f	8
	Knapp P.O.	pt 6.	4	m f	

No. on Roll	NAME.	Juror.	LOT.	Concession or Street.	Description.		P.O. Add'ss.
409	Davison, William		pt 8, 9, 10	6, 8	f son	m f	6
410	Davison, Benoni		pt 8, 9, 10	6, 8	f son	m f	6
568	Dwyer, John		pt 17, 15	6, 5	f son	m f	7
503	Davison, William J.	j	pt 10	6	owner	m f	6
458	Davison, Thomas N	j	pt 1	5	owner	m f	11
459	Davison, George		pt e com	5	owner	m f	10
503	Earl, James H.		pt 11	6	f son	m f	6
502	Earl, Joel		pt 11	6	owner	m f	6
504	Earl, Milton J.	j	pt 11, 12	6, 7	owner	m f	6
412	Gill, John		pt 9	6	tenant	m f	6
429	Goldsmith, Henry	j	pt 6	5	owner	m f	10
430	Goldsmith, George		pt 6	5	occupant	m f	10
406	Gill, Thomas		pt 10	6	tenant	m f	6
506	Gallagher, William	j	pt 12	6	tenant	m f	7
457	Hagan, John	j	pt 1, 2	5	owner	m f	11
479	Honeywell, Rice		pt 6	6	tenant	m f	6
446	Johnston, William		pt 4, 5	5	f son	m f	11
445	Johnston, John	j	pt 4, 5	5	owner	m f	10
447	Johnston, Robert J.	j	pt 4, 5	6	owner	m f	10
489	Jackson, John	j	pt 6	8	tenant	m f	6
486	Jackson, John	j	pt 8	6	owner	m f	6
475	Johnston, Andrew	j	pt 3	6	owner	m f	6
397	Kingston, James	j	pt 14, 12	5, 6	owner	m f	7
398	Kingston, Cornelius		pt 14, 12	5, 6	f son	m f	7
452	Knapp, Jesse	j	pt 1	5	owner	m f	11
470	Knapp, John	j	pt 5	6	owner	m f	6
432	Kelly, James	j	pt 4, 5, 6	5	tenant	m f	10
433	Kelly, Martin	j	pt 4, 5, 6	5	tenant	m f	10
428	Kelly, William	j	pt 7	5	tenant	m f	10
495	Kelso, Robert		pt 7, 9	6	f son	m f	6
476	Kelso, Thomas		pt 3	6	f son	m f	6
453	Knapp, William		pt 1	5	tenant	m f	11
477	Kelso, Thomas	j	pt 4	6	owner	m f	6
384	Lindsay, Robert		pt 13 other pr	5	owner	m f	8
380	Lavery, Robert		pt 7	6	tenant	m f	11
345	Leslie, David W.	j	pt 6	5	owner	m f	11
483	Lawrence, Albert		pt 6	6	owner	m f	6
446	McSorley, Patrick		pt 1, 3	6	f son	m f	6
361	McGrath, Thomas		pt 15, 16	6, 5	f son	m f	7
507	Murphy, John		pt 15, 16	6	owner	m f	7
366	Mosher, James		pt e com other pr	5	owner	m f	16
364	Mosher, William		pt 18	5	owner	m f	16
362	McGrath, John	j	pt 15	5, 6	owner	m f	16
465	McSorley, John		pt 1, 3	6	owner	m f	6
467	McSorley, Michael		pt 4	6	owner	m f	6
413	McRoberts, Samuel		pt 10	5	owner	m f	6
418	McCrea, Edward		pt 9, 7	5, 6	f son	m f	11
419	McCrea, Charles, jr.		pt 9, 7	5, 6	f son	m f	11
501	McLean, Justus H.	j	pt 10	6	owner	m f	6
472	McSorley, Thomas		pt 1 e com	6	owner	m f	6
357	Montgomery, Samuel		pt 16	5	tenant	m f	16